1970 CENSUS OF POPULATION

volume I	CHARACTERISTICS OF THE POPULATION
part 32	New Jersey section 1

Issued March 1973

U. S. DEPARTMENT OF COMMERCE
Frederick B. Dent, Secretary
Social and Economic Statistics Administration
Joseph R. Wright, Jr., Acting Administrator
BUREAU OF THE CENSUS
Joseph R. Wright, Jr., Acting Director

81 2649

TABLE FINDING GUIDE—Subjects by Type of Area and Table Number

This guide lists all subjects covered in this report, but does not indicate all cross-classifications (e.g., by age, race, or sex) or the historical data shown in some tables. An asterisk (*) indicates that the table presents data for Negroes exclusively; the symbol (†) means the table presents data for persons of Spanish heritage exclusively. Data on allocation rates appear in chapter B, tables B-1 to B-6, and chapter C, tables C-1 to C-4.

Subject	The State		Metropolitan-nonmetropolitan residence	Standard metropolitan statistical areas Places of 50,000 or more (or central cities) Urbanized areas	Places with fewer than 50,000	Counties
	Total	Urban Rural nonfarm Rural farm Size of place				
NUMBER OF INHABITANTS	1,2,4,5,14,15	1,3,5	4	6-8,10-14	6-8,10	9,10[1]

Subject	The State: Total	The State: Urban Rural nonfarm Rural farm Size of place	Metropolitan-nonmetropolitan residence	Standard metropolitan statistical areas Places of 50,000 or more (or central cities) Urbanized areas	Places with fewer than 50,000	Counties
ECONOMIC CHARACTERISTICS						
Labor force status	46,53,64,158,165	53,64,158,165	75	85,92*,98†,158,165	104,109*,114†,117	121,126*,131†,135,137
Employment status	46,53,64	53,64	75	85,92*,98†	104,109*,114†,117	121,126*,131†,135,137
By age	164,168	164,168	–	164,168	–	–
By school enrollment	166	166	–	166	–	–
For males 16-21 not attending school	51,62	51,62	73	83,92*,98†	104,109*,114†,117	121,126*,131†,135,137
By income	196,201	196,201	–	196,201	–	–
By poverty status	209	209	–	209	–	–
Hours worked	166	166	–	166	–	–
Weeks worked in 1969	46,67	67	78	88,92*,98†	104,109*,114†,117	121,126*,131†
By age, race, and sex	56,167	56,167	–	167	–	–
By occupation or industry	172,185,210	210	–	172,185,210	–	–
By income or poverty status	195,201,210	195,201,210	–	195,201,210	–	–
Year last worked	168,172,185	168	–	168,172,185	–	–
Occupation:						
By detailed classification	170,171	171	–	171	–	–
By age	174	–	–	174	–	–
By years of school completed	179	–	–	–	–	–
By employment characteristics	46,54,65,172	54,65	76	86,93*,99†,172	105,110*,115†,118	122,127*,132†,135,137
By industry	177,180,181*,182†	–	–	180	–	–
By class of worker	173	–	–	173	–	–
By earnings or income	175-177,203	–	–	175,176,203	–	–
By poverty status	210	210	–	210	–	–
By occupation 5 years ago	178	–	–	–	–	–
Of experienced unemployed	56,67	56,67	78	88,94*,100†	106	123
Industry:						
By detailed classification	183,184	–	–	184	–	–
By age	187	–	–	187	–	–
By employment characteristics	47,55,66,185	55,66	77	87,94*,100†,185	106,110*,115†,117	123,127*,132†,134,136
By occupation	177,180,181*,182†	–	–	180	–	–
By class of worker	186	–	–	186	–	–
By earnings or income	177,188,189,204	–	–	188,189,204	–	–
Class of worker	56,67,173,186,191	56,67	78	88,92*,98†,173,186	104,109*,114†,118	121,126*,131†
Activity 5 years ago	56,67,145,178	56,67	78	88,92*,98†	104,109*,114†	121,126*,131†
Place of work	50,61,191	50,61	72	82,190	102	119
Means of transportation to work	50,61	50,61	72	82,190	–	–
Income in 1969:						
Persons	47,57,68	57,68	79	89,94*,100†	107,111*,116†,118	124,128*,133†,135,137
By general characteristics	192,193	192,193	–	192,193	–	–
By family status	194	194	–	194	–	–
By years of school completed	197	197	–	197	–	–
By employment characteristics	195,196	195,196	–	195,196	–	–
Families	47,57,68	57,68	79	89,94*,100†	107,111*,116†,118	124,128*,133†,135,137
By family type and composition	198-200	198-200	–	198-200	–	–
By years of school completed	202	–	–	202	–	–
By employment characteristics	201,203,204	201	–	201,203,204	–	–
By type of income	57,68,205	57,68,205	79	89,94*,100†,205	107,111*,116†,118	124,128*,133†
Unrelated individuals	47,57,68,198,200,205	57,68,198,200,205	79	89,94*,100†,198, 200,205	107,111*,116†,118	124,128*,133†,135,137
Households	206	206	–	206	–	–
Earnings in 1969:						
By occupation	57,68,175-177	57,68	79	89,93*,99†,175,176	105,110*,115†	122,127*,132†
By industry	177,188,189	–	–	188,189	–	–
By place of work	191	–	–	–	–	–
By weeks worked	195,201	195,201	–	195,201	–	–
Poverty status in 1969:						
Persons	58,69,207,215,216	58,69,207,215,216	80	90,95*,101†,207, 215,216	107,111*,116†,118	124,128*,133†,135,137
Families:						
By characteristics of head	58,69,207-214	58,69,207-214	80	90,95*,101†,207-214	107,111*,116†,118	124,128*,133†,135,137
By presence or number of children under 18	58,69,208,213,214	58,69,208,213,214	80	90,95*,101†,208, 213,214	107,111*,116†	124,128*,133†
By employment characteristics	209,210	209,210	–	209,210	–	–
By type of income	212	212	–	212	–	–
Unrelated individuals	58,69,207,213	58,69,207,213	80	90,95*,101†,207,213	107,111*,116†,118	124,128*,133†,135,137
Households	58,69	58,69	80	90,95*,101†	107,111*,116†	124,128*,133†

[1] Presents data for county subdivisions.

BUREAU OF THE CENSUS

Joseph R. Wright, Jr., Acting Director
Robert L. Hagan, Deputy Director
Daniel B. Levine, Associate Director for Demographic Operations
David L. Kaplan, 1970 Census Coordinator

POPULATION DIVISION

Meyer Zitter, Chief

ACKNOWLEDGMENTS—Many persons participated in the various activities of the 1970 census. Primary direction of the program was performed by **Conrad Taeuber**, former Associate Director for Demographic Fields, assisted by **David L. Kaplan**, 1970 Census Coordinator, and in conjunction with **Paul R. Squires**, Associate Director for Data Collection and Processing, and **Joseph Waksberg**, Associate Director for Statistical Standards and Methodology.

This report was planned and written in the Population Division under the supervision of **Meyer Zitter**, Chief, **Herman P. Miller**, Chief until April 1972, and **Paul C. Glick**, **Henry D. Sheldon**, and **Murray S. Weitzman**, Assistant Division Chiefs, with the assistance of **Elizabeth A. Larmon** and **Ruth H. Mills**. The following Branch Chiefs and their assistants were responsible for the material on the indicated fields of specialization: Ethnic Statistics—**Tobia Bressler** (Chief), **Patricia A. Berman**, **Gaile I. Maller**, and **Nampeo R. McKenney**; Demographic Statistics—**Charles P. Brinkman** (Chief), **Larry H. Long**, **Robert L. Rowland**, and **Robert C. Speaker**; Fertility Statistics—**Wilson H. Grabill** (Chief); Economic Statistics—**Stanley Greene** (Chief), **John A. Priebe**, **Paula J. Schneider**, and **Thomas C. Walsh**; Marriage and Family Statistics—**Robert O. Grymes** (Chief) and **Arthur J. Norton**; Educational and Social Stratification—**Charles E. Johnson, Jr.** (Chief), **Jerry T. Jennings**, and **Larry E. Suter**; Consumer Income Statistics—**Mitsuo Ono** (Chief), **Mary F. Henson**, **Joseph J. Knott**, and **George F. Patterson**; and Poverty Statistics—**Arno I. Winard** (Chief) and **Mark S. Littman**. Important contributions to the processing and review of the data were made by **Kristin A. Hansen** and **Rockwell Livingston**.

The procedures for sample selection, sample weighting, and computation of sampling variances, as well as certain of the new procedures for obtaining a more accurate count of the population, were developed in the Statistical Methods Division, **Morton Boisen**, Chief, and **Robert H. Hanson** and **Walter M. Perkins**, Assistant Division Chiefs, assisted by **William T. Alsbrooks**, **Peter A. Bounpane**, **Barbara A. Boyes**, **Barnett Denton**, **Charles D. Jones**, and **Carlton W. Pruden**. **Naomi D. Rothwell** made important contributions to this work.

Geographic plans and procedures were developed in the Geography Division under the supervision of **William T. Fay**, then Chief, and **Robert C. Klove** and **Gerald J. Post**, Assistant Division Chiefs, with the assistance of **Robert E. Durland**, **Margery H. Eliot**, and **Jacob Silver**. **Herman H. Fasteau** assisted in the organization of operational phases of the geographic program.

Data collection activities were administered by the Field Division, **Richard C. Burt**, Chief, and **Dean H. Weber**, Assistant Division Chief, with the assistance of **John Kuntz** and **Stanley Matchett**, as well as the directors of the Bureau's data collection centers.

Systems and processing procedures were developed under the direction of **Morris Gorinson**, Assistant Chief, Demographic Census Staff. **Florence Wright**, assisted by **Orville M. Slye**, **Erne Wilkins**, and **Evelyn V. Williams**, was responsible for the clerical procedures and **Roger O. Lepage**, assisted by **William R. Ball**, **Margaret P. Brooks**, **Howard N. Hamilton**, **Judith E. Jones**, **Jane S. Munsey**, **John Murphy, Jr.**, and **Richard R. Warren**, was responsible for the computer programing. **Donald R. Dalzell** was responsible for the computer procedures and programs used for the electronic preparation of tables in this report. **Masey Volk** supervised the preparation of the procedures for the microfilm and FOSDIC operations.

The manual processing and microfilming of the questionnaires and the review of tabulation controls were performed in the Data Preparation Division (formerly Jeffersonville Census Operations Division), under the direction of **Joseph F. Arbena** and **Robert L. Hagan**, with the assistance of **Charles L. Adams**, **John C. Campbell**, and **Rex L. Pullin**. **William L. Pangburn** supervised the microfilming operation. **Dan N. Harding**, assisted by **Nora H. Shouse**, was responsible for the tabulation review work.

FOSDIC and computer processing were performed in the Computer Services Division under the supervision of **James R. Pepal**, Chief, and **E. Richard Bourdon**, **C. Thomas DiNenna**, and **James W. Shores**, Assistant Division Chiefs. Development of the FOSDIC equipment was directed by **William M. Gaines**, Assistant Division Chief, and **McRae Anderson**. Development of the automatic microfilming equipment was directed by **Anthony A. Berlinsky**.

Publications planning, editing, composition, and printing procurement were performed in the Publications Services Division, **Raymond J. Koski**, Acting Chief, by **Milton S. Andersen**, **John F. Lanham, Jr.**, **Gerald A. Mann**, and **Wayne H. Massey**. Design of text, tabular, and graphic materials was performed by **Stuart I. Freeman**.

Important contributions were made by **Robert B. Voight** and **Sherry L. Courtland** in the planning and coordination of the 1970 census program; by **Lucille D. Catterton** in the planning of the tabular materials; and by **John W.H. Spencer**, **Sol Dolleck**, and **M. Douglas Fahey** in the systems design and operations for processing the census data.

Library of Congress Card No. 72-600036

SUGGESTED CITATION

U.S. Bureau of the Census
Census of Population: 1970
Vol. I, CHARACTERISTICS OF THE POPULATION
Part 32, New Jersey—Section 1

U.S. Government Printing Office
Washington, D.C., 1973

For sale by the
Superintendent of Documents
U.S. Government Printing Office
Washington, D.C. 20402

Price: $16.75 for sections 1 and 2. Sold as a set only.

PART 32 SECTION 1 New Jersey

This report is one of the 58 numbered parts of Population Census Volume I. Each of these parts contains four chapters, A, B, C, and D, originally published in the PC(1)-A, B, C, and D series of individual reports (except parts 54-58 which contain only chapters A and B). As indicated in the listing below there is one numbered part for the United States, each State, the District of Columbia, Puerto Rico, Guam, Virgin Islands, American Samoa, Canal Zone, and Trust Territory of the Pacific Islands. The starting page numbers for chapters A, B, C, and D are given below; the first page of each chapter presents a list of contents. The present publication includes changes for typographical errors found in some maps and tables after issuance of the series of individual reports, but the tables have not been revised to reflect the corrections listed on pages 6 and 212 for this State.

CHAPTERS

page

Chapter A. **Number of Inhabitants** 32-1

Chapter B. **General Population Characteristics** 32-45

Chapter C. **General Social and Economic Characteristics** 32-205

Chapter D, Detailed Characteristics, and appendixes A-D for this volume appear in section 2.

PARTS OF VOLUME I

(Parts 1-53 are bound separately; parts 54-58 are bound together in one book. Volume I also includes Part A, entitled "Number of Inhabitants," which consists of each chapter A in the 58 parts listed below assembled together in one report.)

1	U.S. Summary	16	Indiana	31	New Hampshire	46	Utah
2	Alabama	17	Iowa	32	New Jersey	47	Vermont
3	Alaska	18	Kansas	33	New Mexico	48	Virginia
4	Arizona	19	Kentucky	34	New York	49	Washington
5	Arkansas	20	Louisiana	35	North Carolina	50	West Virginia
6	California	21	Maine	36	North Dakota	51	Wisconsin
7	Colorado	22	Maryland	37	Ohio	52	Wyoming
8	Connecticut	23	Massachusetts	38	Oklahoma	53	Puerto Rico
9	Delaware	24	Michigan	39	Oregon	54	Guam
10	Dist. of Columbia	25	Minnesota	40	Pennsylvania	55	Virgin Islands
11	Florida	26	Mississippi	41	Rhode Island	56	American Samoa
12	Georgia	27	Missouri	42	South Carolina	57	Canal Zone
13	Hawaii	28	Montana	43	South Dakota	58	Trust Territory of the Pacific Islands
14	Idaho	29	Nebraska	44	Tennessee		
15	Illinois	30	Nevada	45	Texas		

INTRODUCTION

APPENDIXES
A. Area Classifications App-1
B. Definitions and Explanations of Subject Characteristics ... App-7
C. Accuracy of the Data App-52
D. Publication and Computer Summary Tape Program App-61

GENERAL IV
Organization of the text IV
Content of the tables IV
Sample size IV
Comparability of data in different chapters V
Derived figures (percents, medians, etc.) V
Symbols V
Boundaries V

DATA COLLECTION PROCEDURES . V

PROCESSING PROCEDURES VI

GENERAL

This report represents a major portion of the information compiled for this State from the 1970 Census of Population. Statistics are presented in varying amounts of detail for the State (by urban and rural residence), its counties or comparable areas, incorporated and unincorporated places, and certain other areas of the State. Legal provision for this census, which was conducted as of April 1, 1970, was made in the Act of Congress of August 31, 1954 (amended August 1957), which codified Title 13, United States Code.

Volume I, of which this report is part, consists of a set of bound books identified as parts. The parts are numbered 1 for the United States, 2 through 52 for the 50 States and the District of Columbia in alphabetical order, 53 for Puerto Rico, and 54 through 58 (which appear together in one book) for Guam, Virgin Islands, American Samoa, Canal Zone, and the Trust Territory of the Pacific Islands, respectively. Each part contains four chapters, A, B, C, and D, which were previously published as individual paperbound reports in the PC(1)-A, PC(1)-B, PC(1)-C, and PC(1)-D Population Census series.

Chapter A presents statistics on the number of inhabitants; chapter B, basic demographic characteristics; chapter C, general social and economic characteristics; and chapter D, detailed characteristics. (For the outlying areas other than Puerto Rico, all the data on characteristics of the population will be included in chapter B.) For a description of the entire data dissemination program of the 1970 Population and Housing Census, see Appendix D, "Publication and Computer Summary Tape Program."

The content and procedures of the 1970 census were determined after evaluation of the results of the 1960 census, consultation with a wide variety of users of census data, and extensive field pretesting. A number of changes were introduced in 1970 to improve the usefulness of the census results. For the characteristics shown in this report, the changes do not, however, affect to any appreciable extent the comparability of the 1970 data with those for 1960.

More detailed information on the technical and procedural matters covered in the text of this report can be obtained by writing to the Director, Bureau of the Census, Washington, D.C. 20233. Such information will also appear in later reports of the 1970 census.

Organization of the text.—The text consists of this introduction and four appendixes which appear after the tables. Appendix A describes the various area classifications (e.g., urban and rural residence, counties, urbanized areas, etc.) and also explains the residence rules used in counting the population. Appendix B provides definitions and explanations for the subjects covered in this report, including excerpts from the census questionnaires and instruction sheets. Appendix C presents information on sources of error in the data, sampling variability, ratio estimation, editing procedures, and information on allocation tables. Appendix D summarizes the data dissemination program of the 1970 census.

Content of the tables.—Tables 1 to 15 (chapter A) contain statistics on the number of inhabitants of the State and its counties or comparable areas, classified by urban and rural residence and by size of place; and the number of inhabitants of county subdivisions, incorporated and unincorporated places, urbanized areas, standard metropolitan statistical areas, and certain other areas of the State. Tables 16 to 39 (chapter B) present statistics on basic demographic characteristics, and tables 40 to 137 (chapter C) present statistics on general social and economic characteristics for most of the above-mentioned areas. Tables 138 to 216 (chapter D) contain detailed categories and cross-classifications (generally by age) for the State by urban, rural nonfarm, and rural farm residence, and for the larger cities and standard metropolitan statistical areas.

Sample size.—The statistics for 1970 presented in chapters A and B of this report are based on 100-percent data, whereas those presented in chapters C and D are based on a sample inflated to represent the total population. The sample data were obtained from the 15-percent and 5-percent sample questionnaires (see "Data Collection Procedures," below). Some items appeared on both sample questionnaires and, therefore, are based on a 20-percent sample of the population. Figures for a characteristic (e.g., the population 5 years old and over) may differ be-

tween tables when the figures are derived from different samples. When a statistic is available on both a 100-percent basis and a sample basis, preference should be given to the figure based on 100-percent data. (See Appendix C, "Accuracy of the Data," for information on the sampling variability associated with the data and for the sample rates for statistics presented in chapters C and D.) The statistics for 1960 shown in chapters C and D are based on a 25-percent sample of the population.

Comparability of data in different chapters.—The figures in this report are basically comparable from one chapter to another. However, small differences may occur because of sampling variability and processing differences.

Derived figures (percents, medians, etc.).—Percents, medians, and means, as well as certain rates and ratios are shown in these reports. For all types of derived figures in this report, the figure is not presented (but indicated by three dots "...") if the base is smaller than the minimum number prescribed for the sample on which the figure is based. The minimum bases are 5 (persons, families, or households) for 100-percent data, 100 for the 20-percent sample, 132 for the 15-percent sample, and 400 for the 5-percent sample.[1] When a cross-tabulation of two or more characteristics covers subjects based on different samples, the minimum base for the smaller sample applies. An exception occurs in chapter C in tables that show data for persons of Spanish language, persons of Spanish language or surname, or persons of Puerto Rican birth or parentage. Although all data for these population groups are based on the 15-percent sample, the minimum base in these tables is determined by the sample rate of each characteristic shown in the table. (The sample rate of each subject in chapters C and D is shown in tables B and C of Appendix C, "Accuracy of the Data.")

Percents which round to less than 0.1 are not shown but indicated as zero (i.e., "—"). The median, which is a type of average, is the middle value in a distribution; i.e., the median divides the distribution into two equal parts—one-half of the cases fall below the median and one-half of the cases exceed the median. The mean is the arithmetic average derived by adding the values in a particular distribution and dividing by the number of units in the distribution. The method of tabulating and presenting the various means and medians shown in these tables is fully discussed in Appendix B under the specific subject categories.

The reader should exercise caution in the use and interpretation of data for very small areas or subgroups of the population; these data are especially subject to the effects of sampling variability, misreporting, and processing errors.

Symbols.—A dash "—" signifies zero. Three dots "..." mean not applicable, or that the base for the derived figure is too small for it to be shown, or that the data are being withheld to avoid disclosure of information for individuals. The symbol "NA" means not available and "U" means that the place is "unincorporated."

Boundaries.—The data shown for 1970 relate to boundaries as they existed on January 1, 1970. Information on boundary changes between 1960 and 1970 for certain types of areas is given in table 10. Unless otherwise indicated, the data shown for 1960 and previous years relate to the areas as defined at the time of the particular census.

DATA COLLECTION PROCEDURES

The 1970 census was conducted primarily through self-enumeration. In 1960, self-enumeration was first introduced on a nationwide scale as a substitute for the traditional census direct interview.

A census questionnaire was delivered by postal carriers to every household several days before Census Day, April 1, 1970. This questionnaire contained certain explanatory information and was accompanied by an instruction sheet; in areas with comparatively large proportions of Spanish-speaking persons, a Spanish version of the instruction sheet was also enclosed. Some of this material is reproduced in Appendix B, "Definitions and Explanations of Subject Characteristics."

In the larger metropolitan areas and some adjacent counties, altogether containing about three-fifths of the population of the United States, the householder was requested to fill out and mail back the form on Census Day. Approximately 87 percent of the householders returned their forms by mail. The mailed-back forms were reviewed by the census enumerator (or, in some localities, a census clerk) and if the form was determined to be incomplete or inconsistent, a followup was made. The bulk of these followups were made by telephone, the rest by personal visit. For the households

[1] For a number of States, minimum bases of 25 for the 20-percent sample, 33 for the 15-percent sample, and 100 for the 5-percent sample apply to some of the tables in chapter C.

which did not mail back their forms, a followup was also made, in almost all cases by personal visit and in the remainder by telephone.

For the remaining two-fifths of the population, the householder was requested to fill out the form and give it to the enumerator when he called; approximately 80 percent did so. Incomplete and unfilled forms were completed by interview during the enumerator's visit.

Three types of questionnaires were used throughout the country; 80 percent of the households answered a form containing a limited number of population and housing questions and the remainder, split into 15-percent and 5-percent samples, answered forms which contained these questions as well as a number of additional questions. Some of the additional questions were the same on the 15-percent and 5-percent versions; others were different. A random procedure was used to determine which of the three forms any particular household answered.

In the metropolitan and adjacent areas, the designated type was sent to each household. In the remaining areas, the questionnaire with a limited number of questions was distributed to all households, and the enumerators asked the additional questions in those households designated for the 15-percent and 5-percent samples.

PROCESSING PROCEDURES

The 1970 census questionnaires were specially designed to be processed by FOSDIC (Film Optical Sensing Device for Input to Computer). For most items on the questionnaire, the information supplied by the respondent or obtained by the enumerator was indicated by marking the answers in predesignated positions that would be "read" by FOSDIC from a microfilm copy of the questionnaire onto computer magnetic tape with no intervening manual processing. All the items presented in chapter B were of this nature. Among the items covered in chapters C and D, however, a number required reviewing written entries to determine the proper code. Consequently, the processing involved a manual coding and editing operation in which clerks determined the appropriate codes and marked the specified positions on the questionnaire; for example, the clerks applied a 2-digit numerical code for the State-of-birth entry. These marks as well as those made by the respondent and enumerator were read by FOSDIC onto magnetic tape.

The tape containing the information from the questionnaires was processed on the Census Bureau's computers through a number of editing and tabulation steps (see Appendix C, "Accuracy of the Data"). One of the end results of this operation was a computer tape from which the tables in this report were prepared on a cathode-ray-tube phototypesetting machine at the Government Printing Office. Another end result was the summary tapes which are available for purchase, as described in Appendix D, "Publication and Computer Summary Tape Program."

CONTENTS

Chapter A

NUMBER OF INHABITANTS New Jersey

[Page numbers listed here omit the State prefix number which appears as part of the page number for each page. The prefix for this State is 32]

page

MAPS

The State — Counties, Standard Metropolitan Statistical Areas, and Selected Places 3

County Map Finding Guide 32

The State — County Subdivisions 33

Urbanized Areas 37

CHARTS

Number of Inhabitants, 1970 and 1960 4

Percent Distribution by Place of Residence 5

The State: 1900 to 1970, Total Population and Percent Change between Census Years 5

TABLES

DATA FOR THE STATE

1 **Population of the State: Earliest Census to 1970** 7
URBAN AND RURAL

2 **Population by Size of Place: 1970 and 1960** 8
URBAN AND RURAL

3 **Population by Urban and Rural Residence: 1920 to 1970** 9
SIZE OF PLACE

4 **Population Inside and Outside SMSA's: 1970** 10
SIZE OF PLACE

5 **Population of Incorporated and Unincorporated Places: 1970 and 1960** 10
SIZE OF PLACE

DATA FOR PLACES

6 **Population of Places: 1970 and 1960** 11
ALL INCORPORATED PLACES
UNINCORPORATED PLACES OF 1,000 OR MORE

TABLES		page
7	Population of Incorporated Places of 10,000 or More: 1900 to 1970	14
8	Population in 1970 of Areas Annexed Between 1960 and 1970 INCORPORATED PLACES OF 2,000 OR MORE, 1960	18
	DATA FOR COUNTIES	
9	Population and Land Area of Counties: 1970 and 1960 URBAN AND RURAL	19
10	Population of County Subdivisions: 1970 and 1960 COUNTY SUBDIVISIONS	20
	DATA FOR URBANIZED AREAS	
11	Population of Urbanized Areas: 1970 and 1960 COMPONENT PARTS	25
12	Population of Urbanized Areas, by Type of Residence: 1970 URBANIZED AREAS	30
	DATA FOR METROPOLITAN AREAS	
13	Population of SMSA's: 1970 and 1960 COMPONENT PARTS	30
13a	Population of New York, N.Y.—Northeastern New Jersey Standard Consolidated Area: 1970 and 1960 COMPONENT PARTS	31
14	Population of SMSA's, by Type of Residence: 1970 URBAN AND RURAL	31
	DATA FOR CONGRESSIONAL DISTRICTS	
15	Population of Congressional Districts: 1970 URBAN AND RURAL	31

NEW JERSEY

Counties, Standard Metropolitan Statistical Areas, and Selected Places

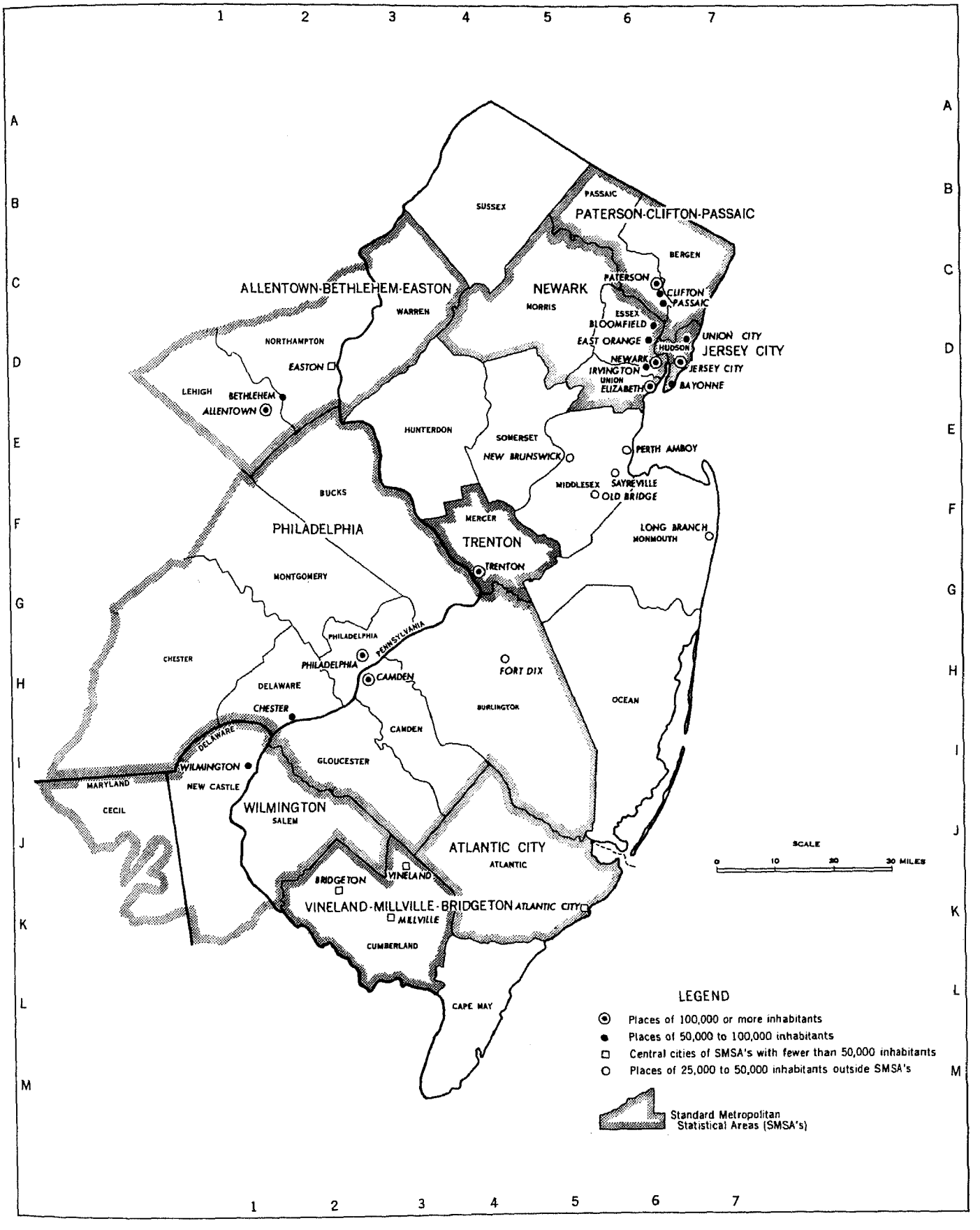

Number of Inhabitants 1970 and 1960

FIGURES IN THOUSANDS EACH = 5% CHANGE

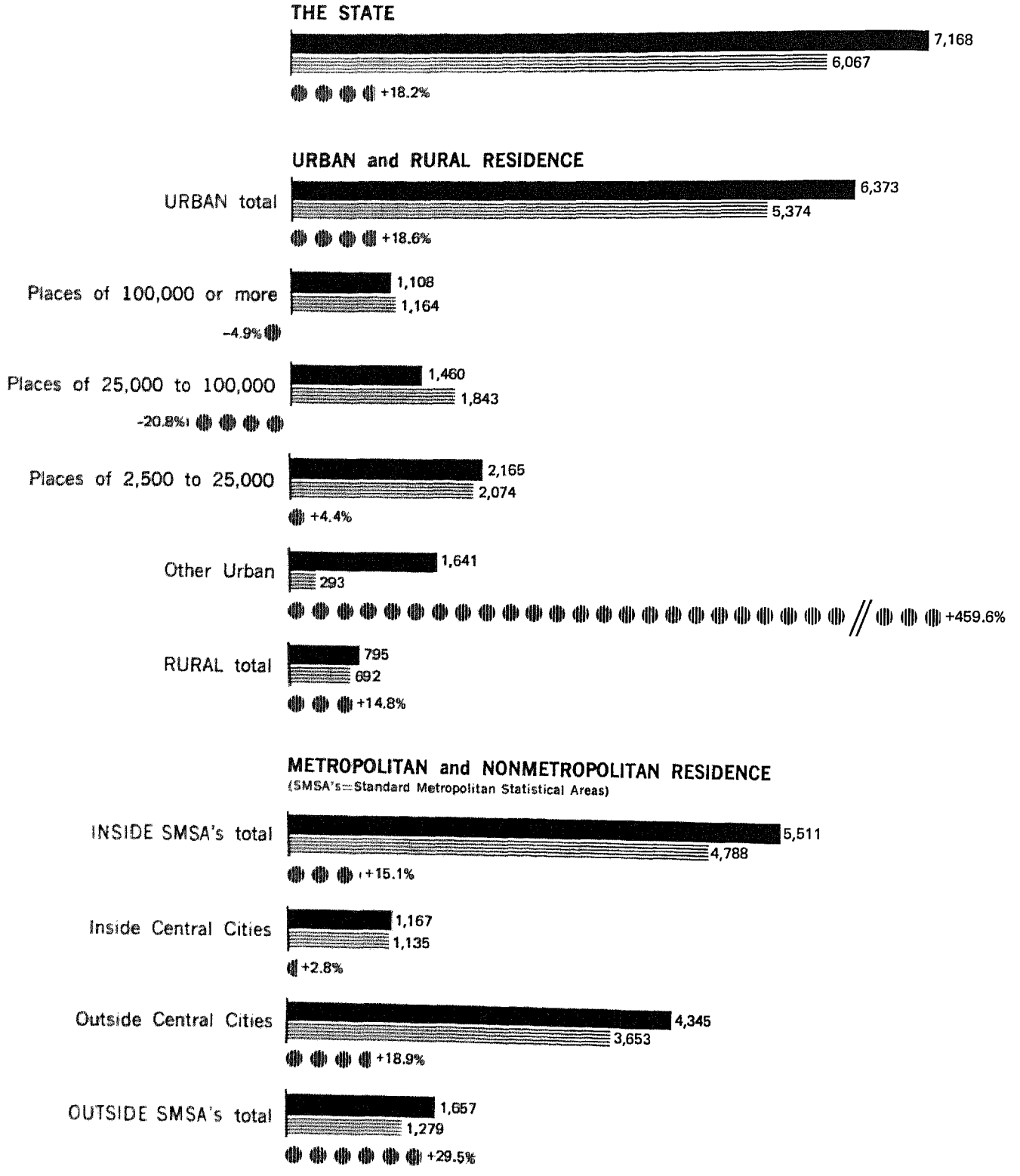

1970 U.S. CENSUS OF POPULATION, U.S. Department of Commerce, Bureau of the Census

Percent Distribution by Place of Residence

1970 and 1960

THE STATE—URBAN and RURAL

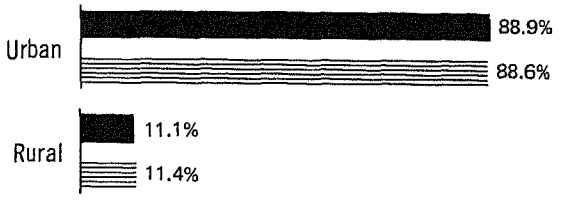

URBAN

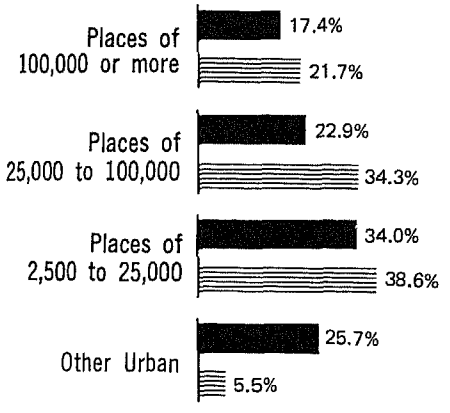

THE STATE—INSIDE and OUTSIDE SMSA'S

(SMSA's=Standard Metropolitan Statistical Areas)



SMSA'S



The State: 1900 to 1970

Total Population IN THOUSANDS

Percent Change between Census Years

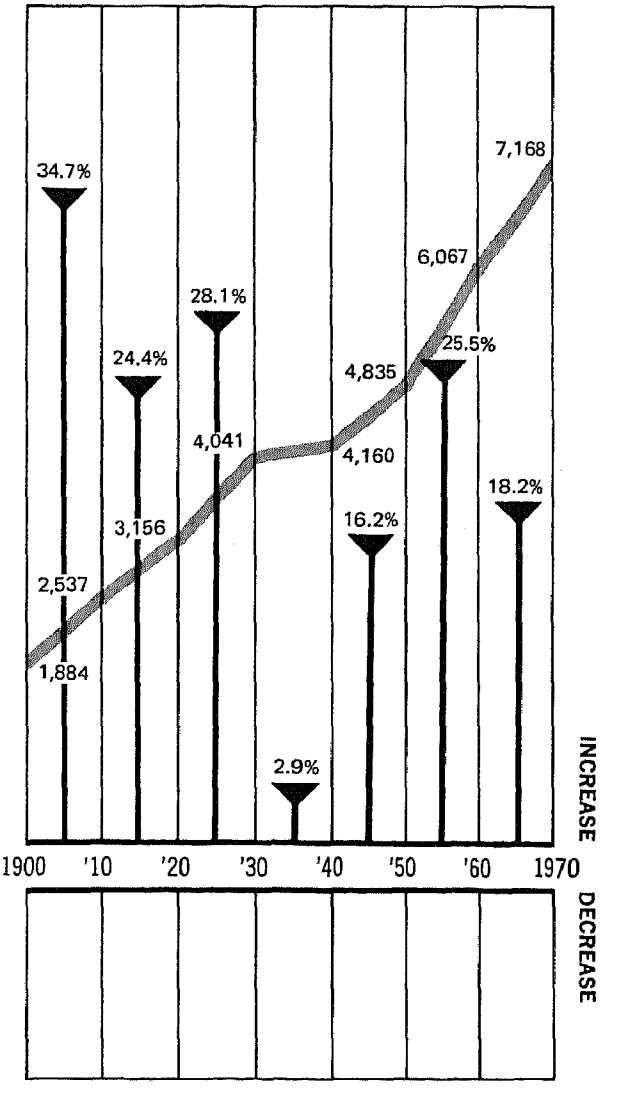

CORRECTION NOTE

The official 1970 population count for New Jersey is 7,168,164, as shown in the tables of this report. Listed below are corrections for counties, county subdivisions, and places resulting from errors found after the tabulations were completed. The tables have not been revised to reflect these corrections.

	1970 population	
	As shown in the tables	Corrected
Atlantic County:		
Northfield city	8,875	8,646
Pleasantville city	13,778	14,007
Bergen County	898,012	897,148
Bergenfield borough	33,131	29,000
Bogota borough	8,125	8,960
Carlstadt borough	7,947	6,724
Cliffside Park borough	14,387	18,891
Cresskill borough	7,164	8,298
Demarest borough	6,262	5,133
Dumont borough	17,534	20,155
East Paterson borough	22,749	20,511
Edgewater borough	4,849	4,987
Garfield city	30,722	30,797
Hackensack city	35,911	36,008
Little Ferry borough	9,042	9,064
Lodi borough	25,213	25,163
Mahwah township	10,539	10,800
Moonachie borough	2,937	2,951
New Milford borough	20,201	19,149
Paramus borough	29,495	28,381
Ridgefield Park village	14,453	13,990
Saddle Brook township	15,098	15,975
South Hackensack township	2,459	2,412
Teterboro borough	14	19
Burlington County:		
Burlington city	11,991	12,010
Burlington township	10,612	10,621
Delran township	10,040	10,065
Riverside township	8,616	8,591
Willingboro township	43,414	43,386
Essex County	929,986	932,526
Belleville town	34,643	37,629
Caldwell borough	8,719	8,677
Fairfield borough	6,731	6,884
Milburn township	21,307	21,089
Newark city	382,417	381,930
North Caldwell borough	6,425	6,733
Nutley town	32,099	31,913
West Caldwell borough	11,887	11,913
Hudson County	609,266	607,839
Jersey City city	260,545	260,350
Union City city	58,537	57,305
Mercer County	303,968	304,116
Trenton city	104,638	104,786
Monmouth County	459,379	461,849
New Shrewsbury borough	5,925	8,395
Warren County	73,879	73,960
Belvidere town	2,641	2,722

Philadelphia Urbanized Area: Gloucester County (part)--delete Greenwich township (part) erroneously included in the area.

Vineland-Millville Urbanized Area: Cumberland County(part)--Add (part) to Vineland City. Change population in urbanized area from 47,399 to 46,050. Figure shown includes 1,349 population in rural part of Vineland.

Table 1. **Population of the State: Earliest Census to 1970**

[For description of current and previous urban definitions and meaning of symbols, see text]

Urban and Rural	The State			Urban				Rural			Percent of total	
	Population	Change from preceding census		Places of 2,500 or more	Population	Change from preceding census		Population	Change from preceding census		Urban	Rural
		Number	Percent			Number	Percent		Number	Percent		
Current urban definition:												
1970 (Apr. 1)	7,168,164	1,101,382	18.2	287	6,373,405	999,036	18.6	794,759	102,346	14.8	88.9	11.1
1960 (Apr. 1)	6,066,782	1,231,453	25.5	290	5,374,369	1,188,162	28.4	692,413	43,291	6.7	88.6	11.4
1950 (Apr. 1)	4,835,329	675,164	16.2	209	4,186,207	...	...	649,122	...	...	86.6	13.4
Previous urban definition:												
1960 (Apr. 1)	6,066,782	1,231,453	25.5	278	5,013,472	1,095,326	28.0	1,053,310	136,127	14.8	82.6	17.4
1950 (Apr. 1)	4,835,329	675,164	16.2	209	3,918,146	523,373	15.4	917,183	151,791	19.8	81.0	19.0
1940 (Apr. 1)	4,160,165	118,831	2.9	178	3,394,773	55,529	1.7	765,392	63,302	9.0	81.6	18.4
1930 (Apr. 1)	4,041,334	885,434	28.1	169	3,339,244	816,809	32.4	702,090	68,625	10.8	82.6	17.4
1920 (Jan. 1)	3,155,900	618,733	24.4	125	2,522,435	583,823	30.1	633,465	34,910	5.8	79.9	20.1
1910 (Apr. 15)	2,537,167	653,498	34.7	91	1,938,612	609,450	45.9	598,555	44,048	7.9	76.4	23.6
1900 (June 1)	1,883,669	438,736	30.4	67	1,329,162	424,619	46.9	554,507	14,117	2.6	70.6	29.4
1890 (June 1)	1,444,933	313,817	27.7	45	904,543	289,232	47.0	540,390	24,585	4.8	62.6	37.4
1880 (June 1)	1,131,116	225,020	24.8	37	615,311	219,299	55.4	515,805	5,721	1.1	54.4	45.6
1870 (June 1)	906,096	234,061	34.8	23	396,012	176,214	80.2	510,084	57,847	12.8	43.7	56.3
1860 (June 1)	672,035	182,480	37.3	14	219,798	133,603	155.0	452,237	48,877	12.1	32.7	67.3
1850 (June 1)	489,555	116,249	31.1	8	86,195	46,647	118.0	403,360	69,602	20.9	17.6	82.4
1840 (June 1)	373,306	52,483	16.4	6	39,548	21,215	115.7	333,758	31,268	10.3	10.6	89.4
1830 (June 1)	320,823	43,248	15.6	3	18,333	10,876	145.8	302,490	32,372	12.0	5.7	94.3
1820 (Aug. 7)	277,575	32,013	13.0	2	7,457	1,478	24.7	270,118	30,535	12.7	2.7	97.3
1810 (Aug. 6)	245,562	34,413	16.3	2	5,979	5,979	...	239,583	28,434	13.5	2.4	97.6
1800 (Aug. 4)	211,149	27,010	14.7	-	-	...	...	211,149	27,010	14.7	-	100.0
1790 (Aug. 2)	184,139	...	...	-	-	...	...	184,139	...	...	-	100.0

Table 2. Population by Size of Place: 1970 and 1960

[For meaning of symbols, see text]

Urban and Rural	1970[1]				1960			
	Places	Population[2]	Percent of total population	Percent distribution	Places	Population	Percent of total population	Percent distribution
The State	382	7,168,164	100.0	...	405	6,066,782	100.0	...
URBAN								
Total	312	6,373,405	88.9	100.0	310	5,374,369	88.6	100.0
Inside urbanized areas	266	6,078,372	84.8	95.4	233	4,769,686	78.6	88.7
Central cities	9	1,146,346	16.0	18.0	7	1,134,742	18.7	21.1
Cities of—								
1,000,000 or more	-	-	-	-	-	-	-	-
500,000 to 1,000,000	-	-	-	-	-	-	-	-
250,000 to 500,000	2	642,962	9.0	10.1	2	681,321	11.2	12.7
100,000 to 250,000	2	249,462	3.5	3.9	2	257,830	4.2	4.8
50,000 to 100,000	2	137,561	1.9	2.2	3	195,591	3.2	3.6
Less than 50,000	3	116,361	1.6	1.8	-	-	-	-
Urban fringe	257	4,932,026	68.8	77.4	226	3,634,944	59.9	67.6
Places of 2,500 or more	232	3,291,369	45.9	51.6	206	3,341,785	55.1	62.2
100,000 or more	2	215,205	3.0	3.4	2	224,857	3.7	4.2
50,000 to 100,000	5	318,523	4.4	5.0	8	510,280	8.4	9.5
25,000 to 50,000	25	882,529	12.3	13.8	29	1,004,716	16.6	18.7
10,000 to 25,000	75	1,101,387	15.4	17.3	65	1,007,506	16.6	18.7
5,000 to 10,000	86	622,348	8.7	9.8	59	433,448	7.1	8.1
2,500 to 5,000	39	151,377	2.1	2.4	43	160,978	2.7	3.0
Places less than 2,500	25	33,270	0.5	0.5	20	25,413	0.4	0.5
2,000 to 2,500	7	15,765	0.2	0.2	6	12,928	0.2	0.2
1,500 to 2,000	1	1,932	-	-	4	7,084	0.1	0.1
1,000 to 1,500	11	13,876	0.2	0.2	2	2,162	-	-
Less than 1,000	6	1,707	-	-	8	3,239	0.1	0.1
Other urban	...	1,607,387	22.4	25.2	...	267,746	4.4	5.0
Outside urbanized areas	46	295,033	4.1	4.6	77	604,683	10.0	11.3
Places of—								
25,000 or more	1	26,290	0.4	0.4	4	132,116	2.2	2.5
10,000 to 25,000	6	83,562	1.2	1.3	13	194,167	3.2	3.6
5,000 to 10,000	13	92,165	1.3	1.4	20	133,217	2.2	2.5
2,500 to 5,000	26	93,016	1.3	1.5	40	145,183	2.4	2.7
RURAL								
Total	70	794,759	11.1	100.0	95	692,413	11.4	100.0
Places of 1,000 to 2,500	48	72,412	1.0	9.1	61	91,946	1.5	13.3
2,000 to 2,500	5	10,880	0.2	1.4	7	15,960	0.3	2.3
1,500 to 2,000	16	27,600	0.4	3.5	21	35,965	0.6	5.2
1,000 to 1,500	27	33,932	0.5	4.3	33	40,021	0.7	5.8
Places less than 1,000	22	14,090	0.2	1.8	34	20,718	0.3	3.0
Other rural[3]	...	708,257	9.9	89.1	...	579,749	9.6	83.7
URBANIZED AREAS								
Total	7	6,078,372	84.8	100.0	5	4,769,686	78.6	100.0
Areas of—								
1,000,000 or more	2	5,581,310	77.9	91.8	2	4,400,892	72.5	92.3
500,000 to 1,000,000	-	-	-	-	-	-	-	-
250,000 to 500,000	3	289,467	4.0	4.8	1	17,329	0.3	0.4
100,000 to 250,000	1	134,016	1.9	2.2	2	351,465	5.8	7.4
Less than 100,000	1	73,579	1.0	1.2	-	-	-	-

[1] In 1970, portions of certain cities are classified as rural; the size classification in this table is based on the total population within legal boundaries. See section on "Extended cities" in text.

[2] Figures for items under "Urban" and "Urbanized areas" exclude the population classified as rural within extended cities.

[3] Figures for 1970 include population classified as rural within extended cities.

Table 3. Population by Urban and Rural Residence: 1920 to 1970

[For meaning of symbols, see text. For information on "extended cities," see footnotes to table 2]

Size of Place	1970	1960	1950 Current urban definition	1950 Previous urban definition	1940	1930	1920
NUMBER OF PLACES							
Urban	312	310	251	209	178	169	125
Places of 2,500 or more	287	290	209	209	178	169	125
1,000,000 or more	-	-	-	-	-	-	-
500,000 to 1,000,000	-	-	-	-	-	-	-
250,000 to 500,000	2	2	2	2	2	2	2
100,000 to 250,000	4	4	4	4	4	4	3
50,000 to 100,000	7	11	8	8	7	7	6
25,000 to 50,000	28	33	14	20	16	13	10
10,000 to 25,000	82	78	42	51	40	40	20
5,000 to 10,000	99	79	63	56	53	50	36
2,500 to 5,000	65	83	76	68	56	53	48
Places less than 2,500	25	20	42	...	...	...	...
Rural	70	95	126	138	167	171	154
Places of 1,000 to 2,500	48	61	74	78	84	85	64
Places less than 1,000	22	34	52	60	83	86	90
Cumulative summary:							
Places of—							
1,000,000 or more	-	-	-	-	-	-	-
500,000 or more	-	-	-	-	-	-	-
250,000 or more	2	2	2	2	2	2	2
100,000 or more	6	6	6	6	6	6	5
50,000 or more	13	17	14	14	13	13	11
25,000 or more	41	50	28	34	29	26	21
10,000 or more	123	128	70	85	69	66	41
5,000 or more	222	207	133	141	122	116	77
2,500 or more	287	290	209	209	178	169	125
POPULATION							
Urban	6,373,405	5,374,369	4,186,207	3,918,146	3,394,773	3,339,244	2,522,435
Places of 2,500 or more	4,732,748	5,081,210	3,623,049	3,918,146	3,394,773	3,339,244	2,522,435
1,000,000 or more	-	-	-	-	-	-	-
500,000 to 1,000,000	-	-	-	-	-	-	-
250,000 to 500,000	642,962	681,321	737,793	737,793	730,933	759,052	712,627
100,000 to 250,000	464,667	482,687	504,717	504,717	491,801	495,158	371,473
50,000 to 100,000	456,084	705,871	505,827	505,827	435,247	460,809	405,961
25,000 to 50,000	1,004,077	1,136,832	506,442	721,893	557,103	475,377	312,938
10,000 to 25,000	1,206,052	1,201,673	636,019	790,597	601,872	609,321	304,959
5,000 to 10,000	714,513	566,665	459,524	407,862	380,281	351,371	249,213
2,500 to 5,000	244,393	306,161	272,727	249,457	197,536	188,156	165,264
Places less than 2,500	33,270	25,413	67,300	...	...	...	...
Other urban	1,607,387	267,746	495,858	...	...	...	...
Rural	794,759	692,413	649,122	917,183	765,392	702,090	633,465
Places of 1,000 to 2,500	72,412	91,946	114,964	132,359	143,840	144,318	104,091
Places less than 1,000	14,090	20,718	29,741	33,130	42,260	43,580	44,828
Other rural	708,257	579,749	504,417	751,694	579,292	514,192	484,546
Cumulative summary:							
Places of—							
1,000,000 or more	-	-	-	-	-	-	-
500,000 or more	-	-	-	-	-	-	-
250,000 or more	642,962	681,321	737,793	737,793	730,933	759,052	712,627
100,000 or more	1,107,629	1,164,008	1,242,510	1,242,510	1,222,734	1,254,210	1,084,100
50,000 or more	1,563,713	1,869,879	1,748,337	1,748,337	1,657,981	1,715,019	1,490,061
25,000 or more	2,567,790	3,006,711	2,254,779	2,470,230	2,215,084	2,190,396	1,802,999
10,000 or more	3,773,842	4,208,384	2,890,798	3,260,827	2,816,956	2,799,717	2,107,958
5,000 or more	4,488,355	4,775,049	3,350,322	3,668,689	3,197,237	3,151,088	2,357,171
2,500 or more	4,732,748	5,081,210	3,623,049	3,918,146	3,394,773	3,339,244	2,522,435
PERCENT OF TOTAL POPULATION							
Urban	88.9	88.6	86.6	81.0	81.6	82.6	79.9
Places of 2,500 or more	66.0	83.8	74.9	81.0	81.6	82.6	79.9
1,000,000 or more	-	-	-	-	-	-	-
500,000 to 1,000,000	-	-	-	-	-	-	-
250,000 to 500,000	9.0	11.2	15.3	15.3	17.6	18.8	22.6
100,000 to 250,000	6.5	8.0	10.4	10.4	11.8	12.3	11.8
50,000 to 100,000	6.4	11.6	10.5	10.5	10.5	11.4	12.9
25,000 to 50,000	14.0	18.7	10.5	14.9	13.4	11.8	9.9
10,000 to 25,000	16.8	19.8	13.2	16.4	14.5	15.1	9.7
5,000 to 10,000	10.0	9.3	9.5	8.4	9.1	8.7	7.9
2,500 to 5,000	3.4	5.0	5.6	5.2	4.7	4.7	5.2
Places less than 2,500	0.5	0.4	1.4	...	...	...	...
Other urban	22.4	4.4	10.3	...	...	...	...
Rural	11.1	11.4	13.4	19.0	18.4	17.4	20.1
Places of 1,000 to 2,500	1.0	1.5	2.4	2.7	3.5	3.6	3.3
Places less than 1,000	0.2	0.3	0.6	0.7	1.0	1.1	1.4
Other rural	9.9	9.6	10.4	15.5	13.9	12.7	15.4
Cumulative summary:							
Places of—							
1,000,000 or more	-	-	-	-	-	-	-
500,000 or more	-	-	-	-	-	-	-
250,000 or more	9.0	11.2	15.3	15.3	17.6	18.8	22.6
100,000 or more	15.5	19.2	25.7	25.7	29.4	31.0	34.4
50,000 or more	21.8	30.8	36.2	36.2	39.9	42.4	47.2
25,000 or more	35.8	49.6	46.6	51.1	53.2	54.2	57.1
10,000 or more	52.6	69.4	59.8	67.4	67.7	69.3	66.8
5,000 or more	62.6	78.7	69.3	75.9	76.9	78.0	74.7
2,500 or more	66.0	83.8	74.9	81.0	81.6	82.6	79.9

Table 4. Population Inside and Outside Standard Metropolitan Statistical Areas: 1970

[Place partly outside an SMSA is counted where the larger part of the population is located; population, however, is tabulated where located. For meaning of symbols, see text]

Size of Place	All places		Inside SMSA's		Outside SMSA's	
	Number	Population	Number	Population	Number	Population
Total	382	7,168,164	245	5,511,330	137	1,656,834
Inside places	382	4,853,795	245	4,038,516	137	815,279
Places of—						
1,000,000 or more	-	-	-	-	-	-
500,000 to 1,000,000	-	-	-	-	-	-
250,000 to 500,000	2	642,962	2	642,962	-	-
100,000 to 250,000	4	464,667	4	464,667	-	-
50,000 to 100,000	7	456,084	7	456,084	-	-
25,000 to 50,000	28	1,004,077	23	833,936	5	170,141
10,000 to 25,000	82	1,207,327	65	944,278	17	263,049
5,000 to 10,000	99	714,513	70	511,676	29	202,837
2,500 to 5,000	65	244,393	38	138,527	27	105,866
2,000 to 2,500	12	26,645	5	11,510	7	15,135
1,500 to 2,000	17	29,522	9	15,517	8	14,005
1,000 to 1,500	38	47,808	12	15,630	26	32,178
500 to 1,000	18	13,715	5	3,114	13	10,601
200 to 500	7	2,033	2	566	5	1,467
Less than 200	3	49	3	49	-	-
Outside places	...	2,314,369	...	1,472,814	...	841,555

Size of Place	All places		Inside SMSA's		Outside SMSA's	
	Number	Population	Number	Population	Number	Population
Cumulative summary:						
Places of—						
1,000,000 or more	-	-	-	-	-	-
500,000 or more	-	-	-	-	-	-
250,000 or more	2	642,962	2	642,962	-	-
100,000 or more	6	1,107,629	6	1,107,629	-	-
50,000 or more	13	1,563,713	13	1,563,713	-	-
25,000 or more	41	2,567,790	36	2,397,649	5	170,141
10,000 or more	123	3,775,117	101	3,341,927	22	433,190
5,000 or more	222	4,489,630	171	3,853,603	51	636,027
2,500 or more	287	4,734,023	209	3,992,130	78	741,893
2,000 or more	299	4,760,668	214	4,003,640	85	757,028
1,500 or more	316	4,790,190	223	4,019,157	93	771,033
1,000 or more	354	4,837,998	235	4,034,787	119	803,211
500 or more	372	4,851,713	240	4,037,901	132	813,812
200 or more	379	4,853,746	242	4,038,467	137	815,279

Table 5. Population of Incorporated and Unincorporated Places: 1970 and 1960

[For meaning of symbols, see text]

Size of Place	1970						1960					
	All places		Incorporated places		Unincorporated places		All places		Incorporated places		Unincorporated places	
	Number	Population	Number	Population	Number	Population	Number	Population	Number	Population	Number	Population
Total	382	4,853,795	335	4,541,540	47	312,255	370	4,328,486	334	4,238,926	36	89,560
Places of—												
1,000,000 or more	-	-	-	-	-	-	-	-	-	-	-	-
500,000 to 1,000,000	-	-	-	-	-	-	-	-	-	-	-	-
250,000 to 500,000	2	642,962	2	642,962	-	-	2	681,321	2	681,321	-	-
100,000 to 250,000	4	464,667	4	464,667	-	-	4	482,687	4	482,687	-	-
50,000 to 100,000	7	456,084	7	456,084	-	-	8	510,491	8	510,491	-	-
25,000 to 50,000	28	1,004,077	26	952,611	2	51,466	22	766,103	22	766,103	-	-
10,000 to 25,000	82	1,207,327	74	1,088,613	8	118,714	60	901,304	59	888,300	1	13,004
5,000 to 10,000	99	714,513	85	619,178	14	95,335	76	542,342	75	536,280	1	6,062
2,500 to 5,000	65	244,393	59	223,112	6	21,281	83	306,161	74	273,166	9	32,995
2,000 to 2,500	12	26,645	11	24,583	1	2,062	13	28,888	11	24,365	2	4,523
1,500 to 2,000	17	29,522	10	17,517	7	12,005	25	43,049	16	27,393	9	15,656
1,000 to 1,500	38	47,808	29	36,416	9	11,392	35	42,183	21	24,863	14	17,320
500 to 1,000	18	13,715	18	13,715	-	-	25	19,192	25	19,192	-	-
200 to 500	7	2,033	7	2,033	-	-	12	4,419	12	4,419	-	-
Less than 200	3	49	3	49	-	-	5	346	5	346	-	-
Cumulative summary												
Places of—												
1,000,000 or more	-	-	-	-	-	-	-	-	-	-	-	-
500,000 or more	-	-	-	-	-	-	-	-	-	-	-	-
250,000 or more	2	642,962	2	642,962	-	-	2	681,321	2	681,321	-	-
100,000 or more	6	1,107,629	6	1,107,629	-	-	6	1,164,008	6	1,164,008	-	-
50,000 or more	13	1,563,713	13	1,563,713	-	-	14	1,674,499	14	1,674,499	-	-
25,000 or more	41	2,567,790	39	2,516,324	2	51,466	36	2,440,602	36	2,440,602	-	-
10,000 or more	123	3,775,117	113	3,604,937	10	170,180	96	3,341,906	95	3,328,902	1	13,004
5,000 or more	222	4,489,630	198	4,224,115	24	265,515	172	3,884,248	170	3,865,182	2	19,066
2,500 or more	287	4,734,023	257	4,447,227	30	286,796	255	4,190,409	244	4,138,348	11	52,061
2,000 or more	299	4,760,668	268	4,471,810	31	288,858	268	4,219,297	255	4,162,713	13	56,584
1,500 or more	316	4,790,190	278	4,489,327	38	300,863	293	4,262,346	271	4,190,106	22	72,240
1,000 or more	354	4,837,998	307	4,525,743	47	312,255	328	4,304,529	292	4,214,969	36	89,560
500 or more	372	4,851,713	325	4,539,458	47	312,255	353	4,323,721	317	4,234,161	36	89,560
200 or more	379	4,853,746	332	4,541,491	47	312,255	365	4,328,140	329	4,238,580	36	89,560

Table 6. Population of Places: 1970 and 1960

[For changes in boundaries of incorporated places, see table 10. For meaning of symbols, see text]

All Incorporated Places / Unincorporated Places of 1,000 or More	Counties	1970	1960	Percent change
Absecon city	Atlantic	6,094	4,320	41.1
Allendale borough	Bergen	6,240	4,092	52.5
Allenhurst borough*	Monmouth	1,012	795	27.3
Allentown borough	Monmouth	1,603	1,393	15.1
Alpha borough	Warren	2,829	2,406	17.6
Alpine borough*	Bergen	1,344	921	45.9
Andover borough	Sussex	813	734	10.8
Asbury Park city	Monmouth	16,533	17,366	-4.8
Atlantic City city	Atlantic	47,859	59,544	-19.6
Atlantic Highlands borough	Monmouth	5,102	4,119	23.9
Audubon borough	Camden	10,802	10,440	3.5
Audubon Park borough*	Camden	1,492	1,713	-12.9
Avalon borough	Cape May	1,283	695	84.6
Avon-by-the-Sea borough*	Monmouth	2,163	1,707	26.7
Barnegat Light borough	Ocean	554	287	93.0
Barrington borough	Camden	8,409	7,943	5.9
Bay Head borough*	Ocean	1,083	824	31.4
Bayonne city	Hudson	72,743	74,215	-2.0
Beach Haven borough	Ocean	1,488	1,041	42.9
Beachwood borough	Ocean	4,390	2,765	58.8
Belleville town	Essex	34,643	35,005	-1.0
Bellmawr borough	Camden	15,618	11,853	31.8
Belmar borough	Monmouth	5,782	5,190	11.4
Belvidere town	Warren	2,641	2,636	0.2
Bergenfield borough	Bergen	33,131	27,203	21.8
Berlin borough	Camden	4,997	3,578	39.7
Bernardsville borough	Somerset	6,652	5,515	20.6
Beverly city	Burlington	3,105	3,400	-8.7
Bloomfield town	Essex	52,029	51,867	0.3
Bloomingdale borough	Passaic	7,797	5,293	47.3
Bloomsbury borough	Hunterdon	879	838	4.9
Bogota borough	Bergen	8,125	7,965	2.0
Boonton town	Morris	9,261	7,981	16.0
Bordentown city	Burlington	4,490	4,974	-9.7
Bound Brook borough	Somerset	10,450	10,263	1.8
Bradley Beach borough	Monmouth	4,163	4,204	-1.0
Branchville borough	Sussex	911	963	-5.4
Bridgeton city	Cumberland	20,435	20,966	-2.5
Brielle borough	Monmouth	3,594	2,619	37.2
Brigantine city	Atlantic	6,741	4,201	60.5
Brooklawn borough	Camden	2,870	2,504	14.6
Browns Mills (U)	Burlington	7,144	...	...
Budd Lake (U)	Morris	3,168	1,520	108.4
Buena borough	Atlantic	3,283	3,243	1.2
Burlington city	Burlington	11,991	12,687	-5.5
Butler borough	Morris	7,051	5,414	30.2
Caldwell borough	Essex	8,719	6,942	25.6
Califon borough	Hunterdon	970	777	24.8
Camden city	Camden	102,551	117,159	-12.5
Candlewood (U)	Monmouth	5,629	...	...
Cape May city	Cape May	4,392	4,477	-1.9
Cape May Court House (U)	Cape May	2,062	1,749	17.9
Cape May Point borough	Cape May	204	263	-22.4
Carlstadt borough	Bergen	7,947	6,042	31.5
Carteret borough	Middlesex	23,137	20,502	12.9
Chatham borough	Morris	9,566	9,517	0.5
Chesilhurst borough	Camden	801	384	108.6
Chester borough	Morris	1,299	1,074	20.9
Clayton borough	Gloucester	5,193	4,711	10.2
Clementon borough	Camden	4,492	3,766	19.3
Cliffside Park borough	Bergen	14,387	17,642	-18.5
Cliffwood-Cliffwood Beach (U)	Monmouth	7,056	...	...
Clifton city	Passaic	82,437	82,084	0.4
Clinton town	Hunterdon	1,742	1,158	50.4
Closter borough	Bergen	8,604	7,767	10.8
Collingswood borough	Camden	17,422	17,370	0.3
Corbin City city	Atlantic	258	271	-4.8
Cranbury Center (U)	Middlesex	1,253	1,038	20.7
Cresskill borough	Bergen	7,164	7,290	-1.7
Deal borough*	Monmouth	2,401	1,889	27.1
Demarest borough	Bergen	6,262	4,231	48.0
Dover town	Morris	15,039	13,034	15.4
Dumont borough	Bergen	17,534	18,882	-7.1
Dunellen borough	Middlesex	7,072	6,840	3.4
East Newark borough*	Hudson	1,922	1,872	2.7
East Orange city	Essex	75,471	77,259	-2.3
East Paterson borough	Bergen	22,749	19,344	17.6
East Rutherford borough	Bergen	8,536	7,769	9.9
Eatontown borough	Monmouth	14,619	10,334	41.5
Edgewater borough	Bergen	4,849	4,113	17.9
Egg Harbor City city	Atlantic	4,304	4,416	-2.5
Elizabeth city	Union	112,654	107,698	4.6
Elmer borough	Salem	1,592	1,505	5.8
Emerson borough	Bergen	8,428	6,849	23.1
Englewood city	Bergen	24,985	26,057	-4.1
Englewood Cliffs borough	Bergen	5,938	2,913	103.8
Englishtown borough	Monmouth	1,048	1,143	-8.3
Esponong (U)	Morris	1,941	1,107	75.3
Essex Fells borough	Essex	2,541	2,174	16.9
Estell Manor city	Atlantic	539	496	8.7
Fairfield borough	Essex	6,731	...	...
Fair Haven borough	Monmouth	6,142	5,678	8.2
Fair Lawn borough	Bergen	37,975	36,421	4.3
Fairview borough	Bergen	10,698	9,399	13.8
Fanwood borough	Union	8,920	7,963	12.0
Far Hills borough	Somerset	780	702	11.1
Farmingdale borough	Monmouth	1,148	959	19.7
Fieldsboro borough	Burlington	615	583	5.5
Flemington borough	Hunterdon	3,917	3,232	21.2
Florence-Roebling (U)	Burlington	7,551	...	...
Florham Park borough	Morris	8,094	7,222	12.1
Folsom borough	Atlantic	1,767	482	266.6
Forked River (U)	Ocean	1,422	...	...
Fort Dix (U)	Burlington	26,290	...	...
Fort Lee borough	Bergen	30,631	21,815	40.4
Franklin borough	Sussex	4,236	3,624	16.9
Franklin Lakes borough	Bergen	7,550	3,316	127.7
Freehold borough	Monmouth	10,545	9,140	15.4
Frenchtown borough	Hunterdon	1,459	1,340	8.9
Garfield city	Bergen	30,722	29,253	5.0
Garwood borough	Union	5,260	5,426	-3.1
Gibbsboro borough	Camden	2,634	2,141	23.0
Gilford Park (U)	Ocean	4,007	1,560	156.9
Glassboro borough	Gloucester	12,938	10,253	26.2
Glen Gardner borough	Hunterdon	874	787	11.1
Glen Ridge borough	Essex	8,518	8,322	2.4
Glen Rock borough	Bergen	13,011	12,896	0.9
Gloucester City city	Camden	14,707	15,511	-5.2
Guttenberg town	Hudson	5,754	5,118	12.4
Hackensack city	Bergen	35,911	30,521	17.7
Hackettstown town	Warren	9,472	5,276	79.5
Haddonfield borough	Camden	13,118	13,201	-0.6
Haddon Heights borough	Camden	9,365	9,260	1.1
Haledon borough	Passaic	6,767	6,161	9.8
Hamburg borough	Sussex	1,820	1,532	18.8
Hammonton town	Atlantic	11,464	9,854	16.3
Hampton borough	Hunterdon	1,386	1,135	22.1
Harrington Park borough	Bergen	4,841	3,581	35.2
Harrison town	Hudson	11,811	11,743	0.6
Harvey Cedars borough	Ocean	314	134	134.3
Hasbrouck Heights borough	Bergen	13,651	13,046	4.6
Haworth borough	Bergen	3,760	3,215	17.0
Hawthorne borough	Passaic	19,173	17,735	8.1
Helmetta borough*	Middlesex	955	779	22.6
High Bridge borough	Hunterdon	2,606	2,148	21.3
Highland Park borough	Middlesex	14,385	11,049	30.2
Highlands borough	Monmouth	3,916	3,536	10.7
Hightstown borough	Mercer	5,431	4,317	25.8
Hillsdale borough	Bergen	11,768	8,734	34.7
Hi-Nella borough*	Camden	1,195	474	152.1
Hoboken city	Hudson	45,380	48,441	-6.3
Hohokus borough	Bergen	4,348	3,988	9.0
Hopatcong borough	Sussex	9,052	3,391	166.9
Hopewell borough	Mercer	2,271	1,928	17.8
Interlaken borough*	Monmouth	1,182	1,168	1.2
Irvington town	Essex	59,743	59,379	0.6
Island Heights borough	Ocean	1,397	1,150	21.5
Jamesburg borough	Middlesex	4,584	2,853	60.7
Jersey City city	Hudson	260,545	276,101	-5.6
Keansburg borough	Monmouth	9,720	6,854	41.8
Kearny town	Hudson	37,585	37,472	0.3
Kendall Park (U)	Middlesex	7,412	...	...
Kenilworth borough	Union	9,165	8,379	9.4
Keyport borough	Monmouth	7,205	6,440	11.9
Kinnelon borough	Morris	7,600	4,431	71.5
Lake Hiawatha (U)	Morris	11,389	...	...
Lakehurst borough	Ocean	2,641	2,780	-5.0
Lake Mohawk (U)	Sussex	6,262	4,647	34.8

498-732 O - 73 - 2

Table 6. Population of Places: 1970 and 1960–Continued

[For changes in boundaries of incorporated places, see table 10. For meaning of symbols, see text]

All Incorporated Places / Unincorporated Places of 1,000 or More	Counties	1970	1960	Percent change
Lake Parsippany (U)	Morris	7,488	...	...
Lake Telemark (U)	Morris	1,086	...	...
Lakewood (U)	Ocean	17,874	13,004	37.5
Lambertville city	Hunterdon	4,359	4,269	2.1
Laurel Springs borough	Camden	2,566	2,028	26.5
Laurence Harbor (U)	Middlesex	6,715	...	...
Lavallette borough	Ocean	1,509	832	81.4
Lawnside borough	Camden	2,757	2,155	27.9
Lebanon borough	Hunterdon	885	880	0.6
Leonia borough	Bergen	8,847	8,384	5.5
Lincoln Park borough	Morris	9,034	6,048	49.4
Linden city	Union	41,409	39,931	3.7
Lindenwold borough	Camden	12,199	7,335	66.3
Linwood city	Atlantic	6,159	3,847	60.1
Little Ferry borough	Bergen	9,042	6,175	46.4
Little Silver borough	Monmouth	6,010	5,202	15.5
Loch Arbour village*	Monmouth	395	297	33.0
Lodi borough	Bergen	25,213	23,502	7.3
Long Branch city	Monmouth	31,774	26,228	21.1
Longport borough*	Atlantic	1,225	1,077	13.7
Long Valley (U)	Morris	1,645	1,220	34.8
McGuire (U)	Burlington	10,933	...	...
Madison borough	Morris	16,710	15,122	10.5
Magnolia borough	Camden	5,893	4,199	40.3
Manahawkin (U)	Ocean	1,278	...	...
Manasquan borough	Monmouth	4,971	4,022	23.6
Mantoloking borough	Ocean	319	160	99.4
Manville borough	Somerset	13,029	10,995	18.5
Margate City city	Atlantic	10,576	9,474	11.6
Marlton (U)	Burlington	10,180	...	...
Matawan borough	Monmouth	9,136	5,097	79.2
Mays Landing (U)	Atlantic	1,272	1,404	-9.4
Maywood borough	Bergen	11,087	11,460	-3.3
Medford Center (U)	Burlington	1,448	1,480	-2.2
Medford Lakes borough	Burlington	4,792	2,876	66.6
Mendham borough	Morris	3,729	2,371	57.3
Mercerville-Hamilton Square (U)	Mercer	24,465	...	...
Merchantville borough	Camden	4,425	4,075	8.6
Metuchen borough	Middlesex	16,031	14,041	14.2
Middlesex borough	Middlesex	15,038	10,520	42.9
Midland Park borough	Bergen	8,159	7,543	8.2
Milford borough	Hunterdon	1,230	1,114	10.4
Millstone borough	Somerset	630	409	54.0
Milltown borough	Middlesex	6,470	5,435	19.0
Millville city	Cumberland	21,366	19,096	11.9
Urban part		21,103	...	...
Rural part		263	...	...
Monmouth Beach borough*	Monmouth	2,042	1,363	49.8
Montclair town	Essex	44,043	43,129	2.1
Montvale borough	Bergen	7,327	3,699	98.1
Moonachie borough	Bergen	2,937	3,052	-3.8
Moorestown-Lenola (U)	Burlington	14,179	...	...
Morris Plains borough	Morris	5,540	4,703	17.8
Morristown town	Morris	17,662	17,712	-0.3
Mountain Lakes borough	Morris	4,739	4,037	17.4
Mountainside borough	Union	7,520	6,325	18.9
Mount Arlington borough	Morris	3,590	1,246	188.1
Mount Ephraim borough	Camden	5,625	5,447	3.3
Mount Freedom (U)	Morris	1,621	1,328	22.1
National Park borough	Gloucester	3,730	3,380	10.4
Neptune City borough	Monmouth	5,502	4,013	37.1
Netcong borough	Morris	2,858	2,765	3.4
Newark city	Essex	382,417	405,220	-5.6
New Brunswick city	Middlesex	41,885	40,139	4.3
New Egypt (U)	Ocean	1,769	1,737	1.8
Newfield borough*	Gloucester	1 487	1 299	14.5
New Milford borough	Bergen	20,201	18,810	7.4
New Providence borough	Union	13,786	10,243	34.7
New Shrewsbury borough	Monmouth	5,925	7,313	-19.0
Newton town	Sussex	7,297	6,563	11.2
North Arlington borough	Bergen	18,096	17,477	3.5
North Caldwell borough	Essex	6,425	4,163	54.3
North Cape May (U)	Cape May	3,812	...	...
Northfield city	Atlantic	8,875	5,849	51.7
North Haledon borough	Passaic	7,614	6,026	26.4
North Plainfield borough	Somerset	21,796	16,993	28.3
Northvale borough	Bergen	5,177	2,892	79.0
North Wildwood city	Cape May	3,814	3,598	8.8
Norwood borough	Bergen	4,398	2,852	54.2
Nutley town	Essex	32,099	29,513	8.8
Oakhurst (U)	Monmouth	5,558	4,374	27.1
Oakland borough	Bergen	14,420	9,446	52.7
Oaklyn borough	Camden	4,626	4,778	-3.2
Ocean City city	Cape May	10,575	7,618	38.8
Ocean Gate borough	Ocean	1,081	706	53.1
Oceanport borough	Monmouth	7,503	4,937	52.0
Ogdensburg borough	Sussex	2,222	1,212	83.3
Old Bridge (U)	Middlesex	25,176	...	...
Old Tappan borough	Bergen	3,917	2,330	68.1
Oradell borough	Bergen	8,903	7,487	18.9
Orange city	Essex	32,566	35,789	-9.0
Oxford Center (U)	Warren	1,411	...	...
Palisades Park borough	Bergen	13,351	11,943	11.8
Palmyra borough	Burlington	6,969	7,036	-1.0
Paramus borough	Bergen	29,495	23,238	26.9
Park Ridge borough	Bergen	8,709	6,389	36.3
Passaic city	Passaic	55,124	53,963	2.2
Paterson city	Passaic	144,824	143,663	0.8
Paulsboro borough	Gloucester	8,084	8,121	-0.5
Peapack-Gladstone borough	Somerset	1,924	1,804	6.7
Pemberton borough	Burlington	1,344	1,250	7.5
Pennington borough*	Mercer	2,151	2,063	4.3
Penns Grove borough	Salem	5,727	6,176	-7.3
Pennsville Center (U)	Salem	11,014	...	...
Perth Amboy city	Middlesex	38,798	38,007	2.1
Phillipsburg town	Warren	17,849	18,502	-3.5
Pine Beach borough	Ocean	1,395	985	41.6
Pine Hill borough	Camden	5,132	3,939	30.3
Pine Valley borough*	Camden	23	20	15.0
Pitman borough	Gloucester	10,257	8,644	18.7
Plainfield city	Union	46,862	45,330	3.4
Pleasantville city	Atlantic	13,778	15,172	-9.2
Point Pleasant Beach borough	Ocean	4,882	3,873	26.1
Point Pleasant borough	Ocean	15,968	10,182	56.8
Pompton Lakes borough	Passaic	11,397	9,445	20.7
Port Norris (U)	Cumberland	1,955	1,789	9.3
Port Republic city	Atlantic	586	561	4.5
Princeton borough	Mercer	12,311	11,890	3.5
Princeton North (U)	Mercer	5,488	4,506	21.8
Prospect Park borough	Passaic	5,176	5,201	-0.5
Rahway city	Union	29,114	27,699	5.1
Ramblewood (U)	Burlington	5,556	...	...
Ramsey borough	Bergen	12,571	9,527	32.0
Raritan borough	Somerset	6,691	6,137	9.0
Red Bank borough	Monmouth	12,847	12,482	2.9
Ridgefield borough	Bergen	11,308	10,788	4.8
Ridgefield Park village	Bergen	14,453	12,701	13.8
Ridgewood Village	Bergen	27,547	25,391	8.5
Ringwood borough	Passaic	10,393	4,182	148.5
Urban part		9,381	...	...
Rural part		1,012	...	...
Rio Grande (U)	Cape May	1,203	...	...
Riverdale borough	Morris	2,729	2,596	5.1
River Edge borough	Bergen	12,850	13,264	-3.1
Riverton borough	Burlington	3,412	3,324	2.6
Rockaway borough	Morris	6,383	5,413	17.9
Rockleigh borough*	Bergen	308	430	-28.4
Rocky Hill borough	Somerset	917	528	73.7
Roosevelt borough	Monmouth	814	764	6.5
Roseland borough	Essex	4,453	2,804	58.8
Roselle borough	Union	22,585	21,032	7.4
Roselle Park borough	Union	14,277	12,546	13.8
Rumson borough	Monmouth	7,421	6,405	15.9
Runnemede borough	Camden	10,475	8,396	24.8
Rutherford borough	Bergen	20,802	20,473	1.6
Saddle River borough*	Bergen	2,437	1,776	37.2
Salem city	Salem	7,648	8,941	-14.5
Sayreville borough	Middlesex	32,508	22,553	44.1
Sea Bright borough*	Monmouth	1,339	1,138	17.7
Seabrook Farms (U)	Cumberland	1,569	1,798	-12.7
Sea Girt borough*	Monmouth	2,207	1,798	22.7
Sea Isle City city	Cape May	1,712	1,393	22.9
Seaside Heights borough	Ocean	1,248	954	30.8
Seaside Park borough	Ocean	1,432	1,054	35.9
Secaucus town	Hudson	13,228	12,154	8.8
Shiloh borough	Cumberland	573	554	3.4
Ship Bottom borough	Ocean	1,079	717	50.5
Shore Hills (U)	Morris	3,064	1,068	186.9

Table 6. Population of Places: 1970 and 1960–Continued

[For changes in boundaries of incorporated places, see table 10. For meaning of symbols, see text]

All Incorporated Places Unincorporated Places of 1,000 or More	Counties	1970	1960	Percent change
Shrewsbury borough	Monmouth	3,315	3,222	2.9
Somerdale borough	Camden	6,510	4,839	34.5
Somers Point city	Atlantic	7,919	4,504	75.8
Somerville borough	Somerset	13,652	12,458	9.6
South Amboy city	Middlesex	9,338	8,422	10.9
South Belmar borough*	Monmouth	1,490	1,537	-3.1
South Bound Brook borough	Somerset	4,525	3,626	24.8
South Orange village	Essex	16,971	16,175	4.9
South Plainfield borough	Middlesex	21,142	17,879	18.3
South River borough	Middlesex	15,428	13,397	15.2
South Toms River borough	Ocean	3,981	1,603	148.3
Spotswood borough	Middlesex	7,891	5,788	36.3
Spring Lake borough	Monmouth	3,896	2,922	33.3
Spring Lake Heights borough	Monmouth	4,602	3,309	39.1
Stanhope borough	Sussex	3,040	1,814	67.6
Stockton borough	Hunterdon	619	520	19.0
Stone Harbor borough	Cape May	1,089	834	30.6
Stratford borough	Camden	9,801	4,308	127.5
Strathmore (U)	Monmouth	7,674	...	...
Summit city	Union	23,620	23,677	-0.2
Surf City borough	Ocean	1,129	419	169.5
Sussex borough	Sussex	2,038	1,656	23.1
Swedesboro borough	Gloucester	2,287	2,449	-6.6
Tavistock borough*	Camden	12	10	20.0
Tenafly borough	Bergen	14,827	14,264	3.9
Teterboro borough*	Bergen	14	22	-36.4
Toms River (U)	Ocean	7,303	6,062	20.5
Totowa borough	Passaic	11,580	10,897	6.3
Trenton city	Mercer	104,638	114,167	-8.3
Tuckerton borough	Ocean	1,926	1,536	25.4
Union Beach borough	Monmouth	6,472	5,862	10.4
Union City city	Hudson	58,537	52,180	12.2
Upper Greenwood Lake (U)	Passaic	1,505	...	...
Upper Saddle River borough	Bergen	7,949	3,570	122.7
Ventnor City city	Atlantic	10,385	8,688	19.5
Verona borough	Essex	15,067	13,782	9.3
Victory Gardens borough*	Morris	1,027	1,085	-5.3
Villas (U)	Cape May	3,155	2,085	51.3
Vineland city	Cumberland	47,399	37,685	25.8
Urban part		47,399	...	...
Rural part		-	...	...
Waldwick borough	Bergen	12,313	10,495	17.3
Wallington borough	Bergen	10,284	9,261	11.0
Wanaque borough	Passaic	8,636	7,126	21.2
Washington borough	Warren	5,943	5,723	3.8
Watchung borough	Somerset	4,750	3,312	43.4
Wenonah borough*	Gloucester	2,364	2,100	12.6
West Caldwell borough	Essex	11,887	8,314	43.0
West Cape May borough	Cape May	1,005	1,030	-2.4
Westfield town	Union	33,720	31,447	7.2
West Long Branch borough	Monmouth	6,845	5,337	28.3
West New York town	Hudson	40,627	35,547	14.3
West Orange town	Essex	43,715	39,895	9.6
West Paterson borough	Passaic	11,692	7,602	53.8
Westville borough	Gloucester	5,170	4,951	4.4
West Wildwood borough	Cape May	235	207	13.5
Westwood borough	Bergen	11,105	9,046	22.8
Wharton borough	Morris	5,535	5,006	10.6
White Horse-Yardville (U)	Mercer	18,680	...	...
White House Station (U)	Hunterdon	1,019	...	...
White Meadow Lake (U)	Morris	8,499	...	...
Wildwood city	Cape May	4,110	4,690	-12.4
Wildwood Crest borough	Cape May	3,483	3,011	15.7
Williamstown (U)	Gloucester	4,075	2,722	49.7
Woodbine borough	Cape May	2,625	2,823	-7.0
Woodbury city	Gloucester	12,408	12,453	-0.4
Woodbury Heights borough	Gloucester	3,621	1,723	110.2
Woodcliff Lake borough	Bergen	5,506	2,742	100.8
Wood-Lynne borough	Camden	3,101	3,128	-0.9
Wood-Ridge borough	Bergen	8,311	7,964	4.4
Woodstown borough	Salem	3,137	2,942	6.6
Wrightstown borough	Burlington	2,719	4,846	-43.9

Table 7. Population of Incorporated Places of 10,000 or More: 1900 to 1970

[Data are shown for earliest census for which available. For meaning of symbols, see text]

Places	Population	Change from preceding census: Number	Change from preceding census: Percent
ASBURY PARK			
1970	16,533	-833	-4.8
1960	17,366	272	1.6
1950	17,094	2,477	16.9
1940	14,617	-364	-2.4
1930	14,981	2,581	20.8
1920	12,400	2,250	22.2
1910	10,150	6,002	144.7
1900	4,148	...	...
ATLANTIC CITY			
1970	47,859	-11,685	-19.6
1960	59,544	-2,113	-3.4
1950	61,657	-2,437	-3.8
1940	64,094	-2,104	-3.2
1930	66,198	15,491	30.6
1920	50,707	4,557	9.9
1910	46,150	18,312	65.8
1900	27,838	...	...
AUDUBON			
1970	10,802	362	3.5
1960	10,440	909	9.5
1950	9,531	625	7.0
1940	8,906	2	...
1930	8,904	4,164	87.8
1920	4,740	3,397	252.9
1910	1,343	...	...
BAYONNE			
1970	72,743	-1,472	-2.0
1960	74,215	-2,998	-3.9
1950	77,203	-1,995	-2.5
1940	79,198	-9,781	-11.0
1930	88,979	12,225	15.9
1920	76,754	21,209	38.2
1910	55,545	22,823	69.7
1900	32,722	...	...
BELLEVILLE			
1970	34,643	-362	-1.0
1960	35,005	2,986	9.3
1950	32,019	3,852	13.7
1940	28,167	1,193	4.4
1930	26,974	11,314	72.2
1920	15,660	...	...
BELLMAWR			
1970	15,618	3,765	31.8
1960	11,853	6,640	127.4
1950	5,213	3,963	317.0
1940	1,250	127	11.3
1930	1,123	...	...
BERGENFIELD			
1970	33,131	5,928	21.8
1960	27,203	9,556	54.2
1950	17,647	7,372	71.7
1940	10,275	1,459	16.5
1930	8,816	5,149	140.4
1920	3,667	1,676	84.2
1910	1,991	1,262	173.1
1900	729	...	...
BLOOMFIELD			
1970	52,029	162	0.3
1960	51,867	2,560	5.2
1950	49,307	7,684	18.5
1940	41,623	3,546	9.3
1930	38,077	16,058	72.9
1920	22,019	6,949	46.1
1910	15,070	5,402	55.9
1900	9,668	...	...
BOUND BROOK			
1970	10,450	187	1.8
1960	10,263	1,889	22.6
1950	8,374	758	10.0
1940	7,616	244	3.3
1930	7,372	1,466	24.8
1920	5,906	1,936	48.8
1910	3,970	1,348	51.4
1900	2,622	...	...
BRIDGETON			
1970	20,435	-531	-2.5
1960	20,966	2,588	14.1
1950	18,378	2,386	14.9
1940	15,992	293	1.9
1930	15,699	1,376	9.6
1920	14,323	114	0.8
1910	14,209	296	2.1
1900	13,913	...	...
BURLINGTON			
1970	11,991	-696	-5.5
1960	12,687	636	5.3
1950	12,051	1,146	10.5
1940	10,905	61	0.6
1930	10,844	1,795	19.8
1920	9,049	713	8.6
1910	8,336	944	12.8
1900	7,392	...	...
CAMDEN			
1970	102,551	-14,608	-12.5
1960	117,159	-7,396	-5.9
1950	124,555	7,019	6.0
1940	117,536	-1,164	-1.0
1930	118,700	2,391	2.1
1920	116,309	21,771	23.0
1910	94,538	18,603	24.5
1900	75,935	...	...
CARTERET[1]			
1970	23,137	2,635	12.9
1960	20,502	7,472	57.3
1950	13,030	1,054	8.8
1940	11,976	-1,363	-10.2
1930	13,339	2,292	20.7
1920	11,047	5,261	90.9
1910	5,786	...	...
CLIFFSIDE PARK			
1970	14,387	-3,255	-18.5
1960	17,642	526	3.1
1950	17,116	224	1.3
1940	16,892	1,625	10.6
1930	15,267	9,558	167.4
1920	5,709	2,315	68.2
1910	3,394	2,426	250.6
1900	968	...	...
CLIFTON			
1970	82,437	353	0.4
1960	82,084	17,573	27.2
1950	64,511	15,684	32.1
1940	48,827	1,952	4.2
1930	46,875	20,405	77.1
1920	26,470	...	...
COLLINGSWOOD			
1970	17,422	52	0.3
1960	17,370	1,570	9.9
1950	15,800	3,115	24.6
1940	12,685	-38	-0.3
1930	12,723	4,009	46.0
1920	8,714	3,919	81.7
1910	4,795	3,162	193.6
1900	1,633	...	...
DOVER			
1970	15,039	2,005	15.4
1960	13,034	1,860	16.6
1950	11,174	683	6.5
1940	10,491	460	4.6
1930	10,031	228	2.3
1920	9,803	2,335	31.3
1910	7,468	1,530	25.8
1900	5,938	...	...
DUMONT			
1970	17,534	-1,348	-7.1
1960	18,882	5,869	45.1
1950	13,013	5,457	72.2
1940	7,556	1,695	28.9
1930	5,861	3,324	131.0
1920	2,537	754	42.3
1910	1,783	1,140	177.3
1900	643	...	...
EAST ORANGE			
1970	75,471	-1,788	-2.3
1960	77,259	-2,081	-2.6
1950	79,340	10,395	15.1
1940	68,945	925	1.4
1930	68,020	17,310	34.1
1920	50,710	16,339	47.5
1910	34,371	12,865	59.8
1900	21,506	...	...
EAST PATERSON			
1970	22,749	3,405	17.6
1960	19,344	3,958	25.7
1950	15,386	10,449	211.6
1940	4,937	158	3.3
1930	4,779	2,338	95.8
1920	2,441	...	...
EATONTOWN			
1970	14,619	4,285	41.5
1960	10,334	7,290	239.5
1950	3,044	1,286	73.2
1940	1,758	-180	-9.3
1930	1,938	...	...
ELIZABETH			
1970	112,654	4,956	4.6
1960	107,698	-5,119	-4.5
1950	112,817	2,905	2.6
1940	109,912	-4,677	-4.1
1930	114,589	18,806	19.6
1920	95,783	22,374	30.5
1910	73,409	21,279	40.8
1900	52,130	...	...
ENGLEWOOD			
1970	24,985	-1,072	-4.1
1960	26,057	2,912	12.6
1950	23,145	4,179	22.0
1940	18,966	1,161	6.5
1930	17,805	6,178	53.1
1920	11,627	1,703	17.2
1910	9,924	3,671	58.7
1900	6,253	...	...
FAIR LAWN			
1970	37,975	1,554	4.3
1960	36,421	12,536	52.5
1950	23,885	14,868	164.9
1940	9,017	3,027	50.5
1930	5,990	...	...
FAIRVIEW			
1970	10,698	1,299	13.8
1960	9,399	738	8.5
1950	8,661	-109	-1.2
1940	8,770	-297	-3.3
1930	9,067	4,185	857
1920	4,882	2,441	100.0
1910	2,441	1,438	143.4
1900	1,003	...	...
FORT LEE			
1970	30,631	8,816	40.4
1960	21,815	10,167	87.3
1950	11,648	2,180	23.0
1940	9,468	709	8.1
1930	8,759	2,998	52.0
1920	5,761	1,289	28.8
1910	4,472	...	...
FREEHOLD			
1970	10,545	1,405	15.4
1960	9,140	1,590	21.1
1950	7,550	598	8.6
1940	6,952	58	0.8
1930	6,894	2,126	44.6
1920	4,768	1,535	47.5
1910	3,233	299	10.2
1900	2,934	...	...
GARFIELD			
1970	30,722	1,469	5.0
1960	29,253	1,703	6.2
1950	27,550	-494	-1.8
1940	28,044	-1,695	-5.7

See footnotes at end of table.

Table 7. Population of Incorporated Places of 10,000 or More: 1900 to 1970–Continued

[Data are shown for earliest census for which available. For meaning of symbols, see text]

Places	Population	Change from preceding census: Number	Change from preceding census: Percent
GARFIELD--Con.			
1930	29,739	10,358	53.4
1920	19,381	9,168	89.8
1910	10,213	6,709	191.5
1900	3,504	...	...
GLASSBORO			
1970	12,938	2,685	26.2
1960	10,253	4,386	74.8
1950	5,867	942	19.1
1940	4,925	126	2.6
1930	4,799	...	...
GLEN ROCK			
1970	13,011	115	0.9
1960	12,896	5,751	80.5
1950	7,145	1,968	38.0
1940	5,177	808	18.5
1930	4,369	2,188	100.3
1920	2,181	1,126	106.7
1910	1,055	442	72.1
1900	613	...	...
GLOUCESTER CITY			
1970	14,707	-804	-5.2
1960	15,511	1,154	8.0
1950	14,357	665	4.9
1940	13,692	-104	-0.8
1930	13,796	1,634	13.4
1920	12,162	2,700	28.5
1910	9,462	2,622	38.3
1900	6,840	...	...
HACKENSACK			
1970	35,911	5,390	17.7
1960	30,521	1,302	4.5
1950	29,219	2,940	11.2
1940	26,279	1,711	7.0
1930	24,568	6,901	39.1
1920	17,667	3,617	25.7
1910	14,050	4,607	48.8
1900	9,443	...	...
HADDONFIELD			
1970	13,118	-83	-0.6
1960	13,201	2,706	25.8
1950	10,495	753	7.7
1940	9,742	885	10.0
1930	8,857	3,211	56.9
1920	5,646	1,504	36.3
1910	4,142	1,366	49.2
1900	2,776	...	...
HAMMONTON			
1970	11,464	1,610	16.3
1960	9,854	1,443	17.2
1950	8,411	743	9.7
1940	7,668	12	0.2
1930	7,656	1,239	19.3
1920	6,417	1,329	26.1
1910	5,088	1,607	46.2
1900	3,481	...	...
HARRISON			
1970	11,811	68	0.6
1960	11,743	-1,747	-13.0
1950	13,490	-681	-4.8
1940	14,171	-1,430	-9.2
1930	15,601	-120	-0.8
1920	15,721	1,223	8.4
1910	14,498	3,902	36.8
1900	10,596	...	...
HASBROUCK HEIGHTS			
1970	13,651	605	4.6
1960	13,046	3,865	42.1
1950	9,181	2,465	36.7
1940	6,716	1,058	18.7
1930	5,658	2,763	95.4
1920	2,895	740	34.3
1910	2,155	900	71.7
1900	1,255	...	...
HAWTHORNE			
1970	19,173	1,438	8.1
1960	17,735	2,919	19.7
HAWTHORNE--Con.			
1950	14,816	2,206	17.5
1940	12,610	742	6.3
1930	11,868	6,733	131.1
1920	5,135	1,735	51.0
1910	3,400	1,304	62.2
1900	2,096	...	...
HIGHLAND PARK			
1970	14,385	3,336	30.2
1960	11,049	1,328	13.7
1950	9,721	719	8.0
1940	9,002	311	3.6
1930	8,691	3,825	78.6
1920	4,866	3,349	220.8
1910	1,517	...	...
HILLSDALE			
1970	11,768	3,034	34.7
1960	8,734	4,607	111.6
1950	4,127	689	20.0
1940	3,438	479	16.2
1930	2,959	1,239	72.0
1920	1,720	648	60.4
1910	1,072	181	20.3
1900	891	...	...
HOBOKEN			
1970	45,380	-3,061	-6.3
1960	48,441	-2,235	-4.4
1950	50,676	561	1.1
1940	50,115	-9,146	-15.4
1930	59,261	-8,905	-13.1
1920	68,166	-2,158	-3.1
1910	70,324	10,960	18.5
1900	59,364	...	...
IRVINGTON			
1970	59,743	364	0.6
1960	59,379	178	0.3
1950	59,201	3,873	7.0
1940	55,328	-1,405	-2.5
1930	56,733	31,253	122.7
1920	25,480	13,603	114.5
1910	11,877	6,622	126.0
1900	5,255	...	...
JERSEY CITY			
1970	260,545	-15,556	-5.6
1960	276,101	-22,916	-7.7
1950	299,017	-2,156	-0.7
1940	301,173	-15,542	-4.9
1930	316,715	18,612	6.2
1920	298,103	30,324	11.3
1910	267,779	61,346	29.7
1900	206,433	...	...
KEARNY			
1970	37,585	113	0.3
1960	37,472	-2,480	-6.2
1950	39,952	485	1.2
1940	39,467	-1,249	-3.1
1930	40,716	13,992	52.4
1920	26,724	8,065	43.2
1910	18,659	7,763	71.2
1900	10,896	...	...
LINDEN[2]			
1970	41,409	1,478	3.7
1960	39,931	9,287	30.3
1950	30,644	6,529	27.1
1940	24,115	2,909	13.7
1930	21,206	19,450	1,000+
1920	1,756	1,146	187.9
1910	610	208	51.7
1900	402	...	...
LINDENWOLD			
1970	12,199	4,864	66.3
1960	7,335	3,856	110.8
1950	3,479	927	36.3
1940	2,552	29	1.1
1930	2,523	...	...
LODI			
1970	25,213	1,711	7.3
1960	23,502	8,110	52.7
1950	15,392	3,840	33.2
1940	11,552	3	...
1930	11,549	3,374	41.3
1920	8,175	4,037	97.6
1910	4,138	2,221	115.9
1900	1,917	...	...
LONG BRANCH			
1970	31,774	5,546	21.1
1960	26,228	3,138	13.6
1950	23,090	5,682	32.6
1940	17,408	-991	-5.4
1930	18,399	4,878	36.1
1920	13,521	223	1.7
1910	13,298	4,426	49.9
1900	8,872	...	...
MADISON			
1970	16,710	1,588	10.5
1960	15,122	4,705	45.2
1950	10,417	2,473	31.1
1940	7,944	463	6.2
1930	7,481	1,958	35.5
1920	5,523	865	18.6
1910	4,658	904	24.1
1900	3,754	...	...
MANVILLE			
1970	13,029	2,034	18.5
1960	10,995	2,398	27.9
1950	8,597	2,532	41.7
1940	6,065	624	11.5
1930	5,441	...	...
MARGATE CITY			
1970	10,576	1,102	11.6
1960	9,474	4,759	100.9
1950	4,715	1,449	44.4
1940	3,266	353	12.1
1930	2,913	2,664	1,000+
1920	249	120	93.0
1910	129	60	87.0
1900	69	...	...
MAYWOOD			
1970	11,087	-373	-3.3
1960	11,460	2,793	32.2
1950	8,667	4,615	113.9
1940	4,052	654	19.2
1930	3,398	1,780	110.0
1920	1,618	729	82.0
1910	889	353	65.9
1900	536	...	...
METUCHEN			
1970	16,031	1,990	14.2
1960	14,041	4,162	42.1
1950	9,879	3,322	50.7
1940	6,557	809	14.1
1930	5,748	2,414	72.4
1920	3,334	1,196	55.9
1910	2,138	352	19.7
1900	1,786	...	...
MIDDLESEX			
1970	15,038	4,518	42.9
1960	10,520	4,577	77.0
1950	5,943	2,180	57.9
1940	3,763	259	7.4
1930	3,504	1,652	89.2
1920	1,852	...	...
MILLVILLE			
1970	21,366	2,270	11.9
1960	19,096	3,055	19.0
1950	16,041	1,235	8.3
1940	14,806	101	0.7
1930	14,705	14	0.1
1920	14,691	2,240	18.0
1910	12,451	1,868	17.7
1900	10,583	...	...

See footnotes at end of table.

Table 7. Population of Incorporated Places of 10,000 or More: 1900 to 1970—Continued

[Data are shown for earliest census for which available. For meaning of symbols, see text]

Places	Population	Change from preceding census: Number	Change from preceding census: Percent
MONTCLAIR			
1970	44,043	914	2.1
1960	43,129	-798	-1.8
1950	43,927	4,120	10.3
1940	39,807	-2,210	-5.3
1930	42,017	13,207	45.8
1920	28,810	7,260	33.7
1910	21,550	7,588	54.3
1900	13,962	...	...
MORRISTOWN			
1970	17,662	-50	-0.3
1960	17,712	588	3.4
1950	17,124	1,854	12.1
1940	15,270	73	0.5
1930	15,197	2,649	21.1
1920	12,548	41	0.3
1910	12,507	1,240	11.0
1900	11,267	...	...
NEWARK			
1970	382,417	-22,803	-5.6
1960	405,220	-33,556	-7.6
1950	438,776	9,016	2.1
1940	429,760	-12,577	-2.8
1930	442,337	27,813	6.7
1920	414,524	67,055	19.3
1910	347,469	101,399	41.2
1900	246,070	...	...
NEW BRUNSWICK			
1970	41,885	1,746	4.3
1960	40,139	1,328	3.4
1950	38,811	5,631	17.0
1940	33,180	-1,375	-4.0
1930	34,555	1,776	5.4
1920	32,779	9,391	40.2
1910	23,388	3,382	16.9
1900	20,006	...	...
NEW MILFORD			
1970	20,201	1,391	7.4
1960	18,810	12,804	213.2
1950	6,006	2,791	86.8
1940	3,215	659	25.8
1930	2,556	...	...
NEW PROVIDENCE			
1970	13,796	3,553	34.7
1960	10,243	6,863	203.0
1950	3,380	1,006	42.4
1940	2,374	456	23.8
1930	1,918	715	59.4
1920	1,203	330	37.8
1910	873	308	54.5
1900	565	...	...
NORTH ARLINGTON			
1970	18,096	619	3.5
1960	17,477	1,507	9.4
1950	15,970	6,066	61.2
1940	9,904	1,641	19.9
1930	8,263	6,496	367.6
1920	1,767	1,330	304.3
1910	437	147	50.7
1900	290	...	...
NORTH PLAINFIELD			
1970	21,796	4,803	28.3
1960	16,993	4,227	33.1
1950	12,766	2,180	20.6
1940	10,586	826	8.5
1930	9,760	2,844	41.1
1920	6,916	799	13.1
1910	6,117	1,108	22.1
1900	5,009	...	...
NUTLEY			
1970	32,099	2,586	8.8
1960	29,513	2,521	9.3
1950	26,992	5,038	22.9
1940	21,954	1,382	6.7
1930	20,572	11,151	118.4
1920	9,421	3,412	56.8
1910	6,009	...	...
OAKLAND			
1970	14,420	4,974	52.7
1960	9,446	7,629	419.9
1950	1,817	885	95.0
1940	932	197	26.8
1930	735	238	47.9
1920	497	-71	-12.5
1910	568	...	...
OCEAN CITY			
1970	10,575	2,957	38.8
1960	7,618	1,578	26.1
1950	6,040	1,368	29.3
1940	4,672	-853	-15.4
1930	5,525	3,013	19.9
1920	2,512	562	28.8
1910	1,950	643	49.2
1900	1,307	...	...
ORANGE			
1970	32,566	-3,223	-9.0
1960	35,789	-2,248	-5.9
1950	38,037	2,320	6.5
1940	35,717	318	0.9
1930	35,399	2,131	6.4
1920	33,268	3,638	12.3
1910	29,630	5,489	22.7
1900	24,141	...	...
PALISADES PARK			
1970	13,351	1,408	11.8
1960	11,943	2,308	24.0
1950	9,635	1,494	18.4
1940	8,141	1,076	15.2
1930	7,065	4,432	168.3
1920	2,633	1,222	86.6
1910	1,411	767	119.1
1900	644	...	...
PARAMUS			
1970	29,495	6,257	26.9
1960	23,238	16,970	270.7
1950	6,268	2,580	70.0
1940	3,688	1,039	39.2
1930	2,649	...	...
PASSAIC			
1970	55,124	1,161	2.2
1960	53,963	-3,739	-6.5
1950	57,702	-3,692	-6.0
1940	61,394	-1,565	-2.5
1930	62,959	-882	-1.4
1920	63,841	9,068	16.6
1910	54,773	26,996	97.2
1900	27,777	...	...
PATERSON			
1970	144,824	1,161	0.8
1960	143,663	4,327	3.1
1950	139,336	-320	-0.2
1940	139,656	1,143	0.8
1930	138,513	2,638	1.9
1920	135,875	10,275	8.2
1910	125,600	20,429	19.4
1900	105,171	...	...
PERTH AMBOY			
1970	38,798	791	2.1
1960	38,007	-3,323	-8.0
1950	41,330	88	0.2
1940	41,242	-2,274	-5.2
1930	43,516	1,809	4.3
1920	41,707	9,586	29.8
1910	32,121	14,422	81.5
1900	17,699	...	...
PHILLIPSBURG			
1970	17,849	-653	-3.5
1960	18,502	-417	-2.2
1950	18,919	605	3.3
1940	18,314	-941	-4.9
1930	19,255	2,332	13.8
1920	16,923	3,020	21.7
1910	13,903	3,851	38.3
1900	10,052	...	...
PITMAN			
1970	10,257	1,613	18.7
1960	8,644	1,684	24.2
1950	6,960	1,453	26.4
1940	5,507	96	1.8
1930	5,411	2,026	59.9
1920	3,385	1,435	73.6
1910	1,950	...	...
PLAINFIELD			
1970	46,862	1,532	3.4
1960	45,330	2,964	7.0
1950	42,366	4,897	13.1
1940	37,469	3,047	8.9
1930	34,422	6,722	24.3
1920	27,700	7,150	34.8
1910	20,550	5,181	33.7
1900	15,369	...	...
PLEASANTVILLE			
1970	13,778	-1,394	-9.2
1960	15,172	3,234	27.1
1950	11,938	888	8.0
1940	11,050	-530	-4.6
1930	11,580	5,693	96.7
1920	5,887	1,497	34.1
1910	4,390	2,208	101.2
1900	2,182	...	...
POINT PLEASANT			
1970	15,968	5,786	56.8
1960	10,182	6,173	154.0
1950	4,009	1,927	92.6
1940	2,082	24	1.2
1930	2,058	...	...
POMPTON LAKES			
1970	11,397	1,952	20.7
1960	9,445	4,791	102.9
1950	4,654	1,465	45.9
1940	3,189	85	2.7
1930	3,104	1,096	54.6
1920	2,008	948	89.4
1910	1,060	213	25.1
1900	847	...	...
PRINCETON			
1970	12,311	421	3.5
1960	11,890	-340	-2.8
1950	12,230	4,511	58.4
1940	7,719	727	10.4
1930	6,992	1,075	18.2
1920	5,917	781	15.2
1910	5,136	1,237	31.7
1900	3,899	...	...
RAHWAY			
1970	29,114	1,415	5.1
1960	27,699	6,409	30.1
1950	21,290	3,792	21.7
1940	17,498	1,487	9.3
1930	16,011	4,969	45.0
1920	11,042	1,705	18.3
1910	9,337	1,402	17.7
1900	7,935	...	...
RAMSEY			
1970	12,571	3,044	32.0
1960	9,527	4,857	104.0
1950	4,670	1,104	31.0
1940	3,566	308	9.5
1930	3,258	1,168	55.9
1920	2,090	423	25.4
1910	1,667	...	...
RED BANK			
1970	12,847	365	2.9
1960	12,482	-261	-2.0
1950	12,743	1,769	16.1
1940	10,974	-648	-5.6
1930	11,622	2,371	25.6
1920	9,251	1,853	25.0
1910	7,398	1,970	36.3
1900	5,428	...	...

See footnotes at end of table.

Table 7. Population of Incorporated Places of 10,000 or More: 1900 to 1970–Continued

[Data are shown for earliest census for which available. For meaning of symbols, see text]

Places	Population	Change from preceding census: Number	Change from preceding census: Percent
RIDGEFIELD			
1970	11,308	520	4.8
1960	10,788	2,476	29.8
1950	8,312	3,041	57.7
1940	5,271	600	12.8
1930	4,671	3,111	199.4
1920	1,560	594	61.5
1910	966	382	65.4
1900	584	...	...
RIDGEFIELD PARK			
1970	14,453	1,752	13.8
1960	12,701	708	5.9
1950	11,993	716	6.3
1940	11,277	513	4.8
1930	10,764	2,189	25.5
1920	8,575	4,063	90.0
1910	4,512	2,525	127.1
1900	1,987	...	...
RIDGEWOOD			
1970	27,547	2,156	8.5
1960	25,391	7,910	45.2
1950	17,481	2,533	16.9
1940	14,948	2,760	22.6
1930	12,188	4,608	60.8
1920	7,580	2,164	40.0
1910	5,416	2,731	101.7
1900	2,685	...	...
RINGWOOD			
1970	10,393	6,211	148.5
1960	4,182	2,430	138.7
1950	1,752	775	79.3
1940	977	-61	-5.9
1930	1,038	13	1.3
1920	1,025	...	...
RIVER EDGE			
1970	12,850	-414	-3.1
1960	13,264	4,060	44.1
1950	9,204	5,917	180.0
1940	3,287	1,077	48.7
1930	2,210	1,133	105.2
1920	1,077	341	46.3
1910	736	175	31.2
1900	561	...	...
ROSELLE			
1970	22,585	1,553	7.4
1960	21,032	3,351	19.0
1950	17,681	4,084	30.0
1940	13,597	576	4.4
1930	13,021	7,284	127.0
1920	5,737	3,012	110.5
1910	2,725	1,073	65.0
1900	1,652	...	...
ROSELLE PARK			
1970	14,277	1,731	13.8
1960	12,546	1,009	8.7
1950	11,537	1,876	19.4
1940	9,661	692	7.7
1930	8,969	3,531	64.9
1920	5,438	2,300	73.3
1910	3,138	...	...
RUNNEMEADE			
1970	10,475	2,079	24.8
1960	8,396	4,179	99.1
1950	4,217	1,382	48.7
1940	2,835	399	16.4
1930	2,436	...	...
RUTHERFORD			
1970	20,802	329	1.6
1960	20,473	3,062	17.6
1950	17,411	1,945	12.6
1940	15,466	551	3.7
1930	14,915	5,418	57.0
1920	9,497	2,452	34.8
1910	7,045	2,634	59.7
1900	4,411	...	...
SAYREVILLE			
1970	32,508	9,955	44.1
1960	22,553	12,215	118.2
1950	10,338	2,152	26.3
1940	8,186	-472	-5.5
1930	8,658	...	...
SECAUCUS			
1970	13,228	1,074	8.8
1960	12,154	2,404	24.7
1950	9,750	-4	...
1940	9,754	804	9.0
1930	8,950	3,527	65.0
1920	5,423	683	14.4
1910	4,740	3,114	191.5
1900	1,626	...	...
SOMERVILLE			
1970	13,652	1,194	9.6
1960	12,458	887	7.7
1950	11,571	2,851	32.7
1940	8,720	465	5.6
1930	8,255	1,537	22.9
1920	6,718	1,658	32.8
1910	5,060	217	4.5
1900	4,843	...	...
SOUTH ORANGE			
1970	16,971	796	4.9
1960	16,175	945	6.2
1950	15,230	1,488	10.8
1940	13,742	112	0.8
1930	13,630	6,356	87.4
1920	7,274	1,260	21.0
1910	6,014	1,406	30.5
1900	4,608	...	...
SOUTH PLAINFIELD			
1970	21,142	3,263	18.3
1960	17,879	9,871	123.3
1950	8,008	2,629	48.9
1940	5,379	332	6.6
1930	5,047	...	...
SOUTH RIVER			
1970	15,428	2,031	15.2
1960	13,397	2,089	18.5
1950	11,308	594	5.5
1940	10,714	-45	-0.4
1930	10,759	4,163	63.1
1920	6,596	1,824	38.2
1910	4,772	1,980	70.9
1900	2,792	...	...
SUMMIT			
1970	23,620	-57	-0.2
1960	23,677	5,748	32.1
1950	17,929	1,764	10.9
1940	16,165	1,609	11.1
1930	14,556	4,382	43.1
1920	10,174	2,674	35.7
1910	7,500	2,198	41.5
1900	5,302	...	...
TENAFLY			
1970	14,827	563	3.9
1960	14,264	4,613	47.8
1950	9,651	2,238	30.2
1940	7,413	1,744	30.8
1930	5,669	2,084	58.1
1920	3,585	829	30.1
1910	2,756	1,010	57.8
1900	1,746	...	...
TOTOWA			
1970	11,580	683	6.3
1960	10,897	4,852	80.3
1950	6,045	915	17.8
1940	5,130	530	11.5
1930	4,600	2,736	146.8
1920	1,864	734	65.0
1910	1,130	568	101.1
1900	562	...	...
TRENTON			
1970	104,638	-9,529	-8.3
1960	114,167	-13,842	-10.8
1950	128,009	3,312	2.7
1940	124,697	1,341	1.1
1930	123,356	4,067	3.4
1920	119,289	22,474	23.2
1910	96,815	23,508	32.1
1900	73,307	...	...
UNION CITY[3]			
1970	58,537	6,357	12.2
1960	52,180	-3,357	-6.0
1950	55,537	-636	-1.1
1940	56,173	-2,486	-4.2
1930	58,659	38,008	184.0
1920	20,651	-372	-1.8
1910	21,023	5,836	38.4
1900	15,187	...	...
VENTNOR CITY			
1970	10,385	1,697	19.5
1960	8,688	530	6.5
1950	8,158	253	3.2
1940	7,905	1,231	18.4
1930	6,674	4,481	204.3
1920	2,193	1,702	346.6
1910	491	...	...
VERONA			
1970	15,067	1,285	9.3
1960	13,782	2,861	26.2
1950	10,921	1,964	21.9
1940	8,957	1,796	25.1
1930	7,161	4,122	135.6
1920	3,039	1,364	81.4
1910	1,675	...	...
VINELAND			
1970	47,399	9,714	25.8
1960	37,685	29,530	362.1
1950	8,155	241	3.0
1940	7,914	358	4.7
1930	7,556	1,124	17.5
1920	6,432	1,150	21.8
1910	5,282	912	20.9
1900	4,370	...	...
WALDWICK			
1970	12,313	1,818	17.3
1960	10,495	6,532	164.8
1950	3,963	1,488	60.1
1940	2,475	747	43.2
1930	1,728	432	33.3
1920	1,296	...	...
WALLINGTON			
1970	10,284	1,023	11.0
1960	9,261	351	3.9
1950	8,910	-71	-0.8
1940	8,981	-82	-0.9
1930	9,063	3,348	58.6
1920	5,715	2,267	65.7
1910	3,448	1,636	90.3
1900	1,812	...	...
WEST CALDWELL			
1970	11,887	3,573	43.0
1960	8,314	3,648	78.2
1950	4,666	1,208	34.9
1940	3,458	547	18.8
1930	2,911	1,826	168.3
1920	1,085	591	119.6
1910	494	...	...
WESTFIELD			
1970	33,720	2,273	7.2
1960	31,447	10,204	48.0
1950	21,243	2,785	15.1
1940	18,458	2,657	16.8
1930	15,801	6,738	74.3
1920	9,063	2,643	41.2
1910	6,420	...	...
WEST NEW YORK			
1970	40,627	5,080	14.3
1960	35,547	-2,136	-5.7
1950	37,683	-1,756	-4.5
1940	39,439	2,332	6.3
1930	37,107	7,181	24.0
1920	29,926	16,366	120.7
1910	13,560	8,293	157.5
1900	5,267	...	...

See footnotes at end of table.

Table 7. Population of Incorporated Places of 10,000 or More: 1900 to 1970–Continued

[Data are shown for earliest census for which available. For meaning of symbols, see text]

Places	Population	Change from preceding census: Number	Change from preceding census: Percent
WEST ORANGE			
1970	43,715	3,820	9.6
1960	39,895	11,290	39.5
1950	28,605	2,943	11.5
1940	25,662	1,335	5.5
1930	24,327	8,754	56.2
1920	15,573	4,593	41.8
1910	10,980	4,091	59.4
1900	6,889	...	...
WEST PATERSON			
1970	11,692	4,090	53.8
1960	7,602	3,671	93.4
WEST PATERSON--Con.			
1950	3,931	625	18.9
1940	3,306	205	6.6
1930	3,101	1,243	66.9
1920	1,858	...	...
WESTWOOD			
1970	11,105	2,059	22.8
1960	9,046	2,280	33.7
1950	6,766	1,378	25.6
1940	5,388	527	10.8
1930	4,861	2,264	87.2
1920	2,597	727	38.9
WESTWOOD--Con.			
1910	1,870	1,042	125.8
1900	828	...	...
WOODBURY			
1970	12,408	-45	-0.4
1960	12,453	1,522	13.9
1950	10,931	2,625	31.6
1940	8,306	134	1.6
1930	8,172	2,371	40.9
1920	5,801	1,159	25.0
1910	4,642	555	13.6
1900	4,087	...	...

[1]Name changed from Roosevelt in 1929. [2]Linden borough and Linden township consolidated as Linden city in 1925. Combined population for 1920 and prior years is as follows: 1920, 8,368; 1910, 2,598; and 1900, 1,021. [3]Union and West Hoboken towns consolidated as Union City in 1925. Combined population for 1920 and prior years is as follows: 1920, 60,725; 1910, 56,426; and 1900, 38,281.

Table 8. Population in 1970 of Areas Annexed Between 1960 and 1970

[For meaning of symbols, see text]

Incorporated Places of 2,000 or More, 1960	1970 population: Total	1970 population: In 1960 area	1970 population: In annexed area	1960 population	Change, 1960 to 1970, in 1960 area
All places	91,593	91,312	281	83,121	8,191
Bound Brook borough	10,450	10,450	-	10,263	187
Cape May city	4,392	4,392	-	4,477	-85
Dover town	15,039	15,039	-	13,034	2,005
Madison borough	16,710	16,710	-	15,122	1,588
Medford Lakes borough	4,792	4,792	-	2,876	1,916
Park Ridge borough	8,709	8,530	179	6,389	2,141
Phillipsburg town	17,849	17,809	40	18,502	-693
Somerville borough	13,652	13,590	62	12,458	1,132

Table 9. Population and Land Area of Counties: 1970 and 1960

[For meaning of symbols, see text]

Urban and Rural	Land area in square miles, 1970	1970 population									1960 population			Percent change, 1960 to 1970		
		Total		Urban				Rural								
		Number	Per square mile	Total	Percent of total	Urbanized areas	Other urban	Total	Places of 1,000 to 2,500	Other rural	Total	Urban	Rural	Total	Urban	Rural
The State	7,521	7,168,164	953.1	6,373,405	88.9	6,078,372	295,033	794,759	72,412	722,347	6,066,782	5,374,369	692,413	18.2	18.6	14.8
Atlantic	569	175,043	307.6	141,893	81.1	126,125	15,768	33,150	3,039	30,111	160,880	134,797	26,083	8.8	5.3	27.1
Bergen	234	898,012	3,837.7	895,079	99.7	895,079	-	2,933	-	2,933	780,255	777,205	3,050	15.1	15.2	-3.8
Burlington	819	323,132	394.5	260,110	80.5	208,232	51,878	63,022	2,792	60,230	224,499	160,080	64,419	43.9	62.5	-2.2
Camden	221	456,291	2,064.7	437,692	95.9	437,692	-	18,599	-	18,599	392,035	373,977	18,058	16.4	17.0	3.0
Cape May	267	59,554	223.0	36,665	61.6	11,174	25,491	22,889	8,354	14,535	48,555	26,217	22,338	22.7	39.9	2.5
Cumberland	500	121,374	242.7	88,937	73.3	68,502	20,435	32,437	3,524	28,913	106,850	77,747	29,103	13.6	14.4	11.5
Essex	130	929,986	7,153.7	929,986	100.0	929,986	-	-	-	-	923,545	920,659	2,886	0.7	1.0	...
Gloucester	329	172,681	524.9	122,318	70.8	110,159	12,159	50,363	2,287	48,076	134,840	91,792	43,048	28.1	33.3	17.0
Hudson	47	609,266	12,963.1	609,266	100.0	609,266	-	-	-	-	610,734	610,734	-	-0.2	-0.2	...
Hunterdon	423	69,718	164.8	10,882	15.6	-	10,882	58,836	6,836	52,000	54,107	7,501	46,606	28.9	45.1	26.2
Mercer	228	303,968	1,333.2	255,352	84.0	232,122	23,230	48,616	2,271	46,345	266,392	237,701	28,691	14.1	7.4	69.4
Middlesex	312	583,813	1,871.2	557,053	95.4	549,641	7,412	26,760	1,253	25,507	433,856	394,155	39,701	34.6	41.3	-32.6
Monmouth	476	459,379	965.1	375,885	81.8	359,711	16,174	83,494	3,799	79,695	334,401	259,140	75,261	37.4	45.1	10.9
Morris	468	383,454	819.3	315,911	82.4	303,231	12,680	67,543	7,592	59,951	261,620	192,616	69,004	46.6	64.0	-2.1
Ocean	642	208,470	324.7	92,388	44.3	52,192	40,196	116,082	18,153	97,929	108,241	38,666	69,575	92.6	138.9	66.8
Passaic	192	460,782	2,399.9	443,281	96.2	443,281	-	17,501	1,505	15,996	406,618	398,461	8,157	13.3	11.2	144.6
Salem	365	60,346	165.3	32,685	54.2	21,900	10,785	27,661	1,592	26,069	58,711	29,212	29,499	2.8	11.9	-6.2
Somerset	307	198,372	646.2	151,762	76.5	151,762	-	46,610	1,924	44,686	143,913	89,092	54,821	37.8	70.3	-15.0
Sussex	527	77,528	147.1	29,887	38.5	-	29,887	47,641	6,080	41,561	49,255	18,225	31,030	57.4	64.0	53.5
Union	103	543,116	5,273.0	543,116	100.0	543,116	-	-	-	-	504,255	504,255	-	7.7	7.7	...
Warren	362	73,879	204.1	43,257	58.6	25,201	18,056	30,622	1,411	29,211	63,220	32,137	31,083	16.9	34.6	-1.5

Table 10. Population of County Subdivisions: 1970 and 1960

[Total population of a place in two or more county subdivisions appears in table 6. County subdivision figures for 1960 do not necessarily add to county totals. For meaning of symbols, see text]

County Subdivisions	1970	1960	Percent change
Atlantic County	175,043	160,880	8.8
Absecon city	6,094	4,320	41.1
Atlantic City city	47,859	59,544	-19.6
Brigantine city	6,741	4,201	60.5
Buena borough	3,283	3,243	1.2
Buena Vista township	4,239	3,915	8.3
Corbin City city	258	271	-4.8
Egg Harbor City city	4,304	4,416	-2.5
Egg Harbor township	9,882	5,593	76.7
Estell Manor city	539	496	8.7
Folsom borough	1,767	482	266.6
Galloway township	8,276	5,634	46.9
Hamilton township	6,445	6,017	7.1
Mays Landing (U)	1,272	1,404	-9.4
Hammonton town	11,464	9,854	16.3
Linwood city	6,159	3,847	60.1
Longport borough	1,225	1,077	13.7
Margate City city	10,576	9,474	11.6
Mullica township	3,391	2,944	15.2
Northfield city	8,875	5,849	51.7
Pleasantville city	13,778	15,172	-9.2
Port Republic city	586	561	4.5
Somers Point city	7,919	4,504	75.8
Ventnor City city	10,385	8,688	19.5
Weymouth township	998	778	28.3
Bergen County	898,012	780,255	15.1
Allendale borough	6,240	4,092	52.5
Alpine borough	1,344	921	45.9
Bergenfield borough	33,131	27,203	21.8
Bogota borough	8,125	7,965	2.0
Carlstadt borough	7,947	6,042	31.5
Cliffside Park borough	14,387	17,642	-18.5
Closter borough	8,604	7,767	10.8
Cresskill borough	7,164	7,290	-1.7
Demarest borough	6,262	4,231	48.0
Dumont borough	17,534	18,882	-7.1
East Paterson borough	22,749	19,344	17.6
East Rutherford borough	8,536	7,769	9.9
Edgewater borough	4,849	4,113	17.9
Emerson borough	8,428	6,849	23.1
Englewood city	24,985	26,057	-4.1
Englewood Cliffs borough	5,938	2,913	103.8
Fair Lawn borough	37,975	36,421	4.3
Fairview borough	10,698	9,399	13.8
Fort Lee borough	30,631	21,815	40.4
Franklin Lakes borough	7,550	3,316	127.7
Garfield city	30,722	29,253	5.0
Glen Rock borough	13,011	12,896	0.9
Hackensack city	35,911	30,521	17.7
Harrington Park borough	4,841	3,581	35.2
Hasbrouck Heights borough	13,651	13,046	4.6
Haworth borough	3,760	3,215	17.0
Hillsdale borough	11,768	8,734	34.7
Hohokus borough	4,348	3,988	9.0
Leonia borough	8,847	8,384	5.5
Little Ferry borough	9,042	6,175	46.4
Lodi borough	25,213	23,502	7.3
Lyndhurst township	22,729	21,867	3.9
Mahwah township	10,539	7,376	42.9
Maywood borough	11,087	11,460	-3.3
Midland Park borough	8,159	7,543	8.2
Montvale borough[1]	7,327	3,699	98.1
Moonachie borough	2,937	3,052	-3.8
New Milford borough	20,201	18,810	7.4
North Arlington borough	18,096	17,477	3.5
Northvale borough	5,177	2,892	79.0
Norwood borough	4,398	2,852	54.2
Oakland borough	14,420	9,446	52.7
Old Tappan borough	3,917	2,330	68.1
Oradell borough	8,903	7,487	18.9
Palisades Park borough	13,351	11,943	11.8
Paramus borough	29,495	23,238	26.9
Park Ridge borough[1]	8,709	6,389	36.3
Ramsey borough	12,571	9,527	32.0
Ridgefield borough	11,308	10,788	4.8
Ridgefield Park village	14,453	12,701	13.8
Ridgewood village	27,547	25,391	8.5
River Edge borough	12,850	13,264	-3.1
River Vale township	8,883	5,616	58.2
Rochelle Park township	6,380	6,119	4.3
Rockleigh borough	308	430	-28.4
Rutherford borough	20,802	20,473	1.6
Saddle Brook township	15,098	13,834	9.1
Saddle River borough	2,437	1,776	37.2
South Hackensack township	2,459	1,841	33.6
Teaneck township	42,355	42,085	0.6
Tenafly borough	14,827	14,264	3.9
Teterboro borough	14	22	-36.4
Upper Saddle River borough	7,949	3,570	122.7
Waldwick borough	12,313	10,495	17.3
Wallington borough	10,284	9,261	11.0
Washington township	10,577	6,654	59.0
Westwood borough	11,105	9,046	22.8
Woodcliff Lake borough	5,506	2,742	100.8
Wood-Ridge borough	8,311	7,964	4.4
Wyckoff township	16,039	11,205	43.1
Burlington County	323,132	224,499	43.9
Bass River township	815	737	10.6
Beverly city	3,105	3,400	-8.7
Bordentown city	4,490	4,974	-9.7
Bordentown township	7,303	5,936	23.0
Burlington city	11,991	12,687	-5.5
Burlington township	10,612	6,291	68.7
Chesterfield township	3,190	2,519	26.6
Cinnaminson township	16,962	8,302	104.3
Delanco township	4,157	4,011	3.6
Delran township	10,040	5,327	88.5
Eastampton township	2,284	1,402	62.9
Edgewater Park township	7,412	2,866	158.6
Evesham township	13,477	4,548	196.3
Marlton (U)	10,180	...	...
Fieldsboro borough	615	583	5.5
Florence township	8,560	8,127	5.3
Florence-Roebling (U)	7,551	...	...
Hainesport township	2,990	3,271	-8.6
Lumberton township	3,945	2,833	39.3
Mansfield township	2,597	2,084	24.6
Maple Shade township	16,464	12,947	27.2
Medford Lakes borough[2]	4,792	2,876	66.6
Medford township[2]	8,292	4,844	71.2
Medford Center (U)	1,448	1,480	-2.2
Moorestown township	15,577	12,497	24.6
Moorestown-Lenola (U)	14,179	...	...
Mount Holly township	12,713	13,271	-4.2
Mount Laurel township	11,221	5,249	113.8
Ramblewood (U)	5,556	...	...
New Hanover township	27,410	28,528	-3.9
Fort Dix (U) (part)	23,045	...	...
McGuire (U) (part)	4,109	...	...
North Hanover township	9,858	2,796	252.6
McGuire (U) (part)	6,824	...	...
Palmyra borough	6,969	7,036	-1.0
Pemberton borough[2]	1,344	1,250	7.5
Pemberton township[2]	19,754	13,726	43.9
Browns Mills (U)	7,144	...	...
Fort Dix (U) (part)	3,245	...	...
Riverside township	8,616	8,474	1.7
Riverton borough	3,412	3,324	2.6
Shamong township	1,318	774	70.3
Southampton township	4,982	3,166	57.4
Springfield township	2,244	1,956	14.7
Tabernacle township	2,103	1,621	29.7
Washington township	673	541	24.4
Westampton township	2,680	1,114	140.6
Willingboro township[2]	43,414	11,861	266.0
Woodland township	2,032	1,904	6.7
Wrightstown borough	2,719	4,846	-43.9
Camden County	456,291	392,035	16.4
Audubon borough	10,802	10,440	3.5
Audubon Park borough	1,492	1,713	-12.9
Barrington borough	8,409	7,943	5.9
Bellmawr borough	15,618	11,853	31.8
Berlin borough	4,997	3,578	39.7
Berlin township	5,692	3,363	69.3
Brooklawn borough	2,870	2,504	14.6
Camden city	102,551	117,159	-12.5
Cherry Hill township[3]	64,395	31,522	104.3
Chesilhurst borough	801	384	108.6

See footnotes at end of table.

Table 10. Population of County Subdivisions: 1970 and 1960–Continued

[Total population of a place in two or more county subdivisions appears in table 6. County subdivision figures for 1960 do not necessarily add to county totals. For meaning of symbols, see text]

County Subdivisions	1970	1960	Percent change
Camden County--Con.			
Clementon borough	4,492	3,766	19.3
Collingswood borough	17,422	17,370	0.3
Gibbsboro borough	2,634	2,141	23.0
Gloucester City city	14,707	15,511	-5.2
Gloucester township	26,511	17,591	50.7
Haddonfield borough	13,118	13,201	-0.6
Haddon Heights borough	9,365	9,260	1.1
Haddon township	18,192	17,099	6.4
Hi-Nella borough	1,195	474	152.1
Laurel Springs borough	2,566	2,028	26.5
Lawnside borough	2,757	2,155	27.9
Lindenwold borough	12,199	7,335	66.3
Magnolia borough	5,893	4,199	40.3
Merchantville borough	4,425	4,075	8.6
Mount Ephraim borough	5,625	5,447	3.3
Oaklyn borough	4,626	4,778	-3.2
Pennsauken township	36,394	33,771	7.8
Pine Hill borough	5,132	3,939	30.3
Pine Valley borough	23	20	15.0
Runnemede borough	10,475	8,396	24.8
Somerdale borough	6,510	4,839	34.5
Stratford borough	9,801	4,308	127.5
Tavistock borough	12	10	20.0
Voorhees township	6,214	3,784	64.2
Waterford township	4,073	3,809	6.9
Winslow township	11,202	9,142	22.5
Wood-Lynne borough	3,101	3,128	-0.9
Cape May County	59,554	48,555	22.7
Avalon borough	1,283	695	84.6
Cape May city[4]	4,392	4,477	-1.9
Cape May Point borough	204	263	-22.4
Dennis township	2,635	2,327	13.2
Lower township[4]	10,154	6,332	60.4
North Cape May (U)	3,812	...	...
Villas (U)	3,155	2,085	51.3
Middle township	8,725	6,718	29.9
Cape May Court House (U)	2,062	1,749	17.9
Rio Grande (U)	1,203	...	...
North Wildwood city	3,914	3,598	8.8
Ocean City city	10,575	7,618	38.8
Sea Isle City city	1,712	1,393	22.9
Stone Harbor borough	1,089	834	30.6
Upper township	3,413	2,539	34.4
West Cape May borough	1,005	1,030	-2.4
West Wildwood borough	235	207	13.5
Wildwood city	4,110	4,690	-12.4
Wildwood Crest borough	3,483	3,011	15.7
Woodbine borough	2,625	2,823	-7.0
Cumberland County	121,374	106,850	13.6
Bridgeton city	20,435	20,966	-2.5
Commercial township	3,667	3,244	13.0
Port Norris (U)	1,955	1,789	9.3
Deerfield township	2,464	2,053	20.0
Downe township	1,777	1,870	-5.0
Fairfield township	4,990	3,916	27.4
Greenwich township	963	1,086	-11.3
Hopewell township	3,970	3,586	10.7
Lawrence township	2,329	2,639	-11.7
Maurice River township	3,743	3,105	20.5
Millville city	21,366	19,096	11.9
Shiloh borough	573	554	3.4
Stow Creek township	1,050	1,010	4.0
Upper Deerfield township	6,648	6,040	10.1
Seabrook Farms (U)	1,569	1,798	-12.7
Vineland city	47,399	37,685	25.8
Essex County	929,986	923,545	0.7
Belleville town	34,643	35,005	-1.0
Bloomfield town	52,029	51,867	0.3
Caldwell borough	8,719	6,942	25.6
Cedar Grove township	15,582	14,603	6.7
East Orange city	75,471	77,259	-2.3
Essex Fells borough	2,541	2,174	16.9
Fairfield borough[5]	6,731	...	...
Glen Ridge borough	8,518	8,322	2.4
Irvington town	59,743	59,379	0.6
Livingston township	30,127	23,124	30.3
Maplewood township	24,932	23,977	4.0
Millburn township	21,307	18,799	13.3
Essex County--Con.			
Montclair town	44,043	43,129	2.1
Newark city	382,417	405,220	-5.6
North Caldwell borough	6,425	4,163	54.3
Nutley town	32,099	29,513	8.8
Orange city	32,566	35,789	-9.0
Roseland borough	4,453	2,804	58.8
South Orange village	16,971	16,175	4.9
Verona borough	15,067	13,782	9.3
West Caldwell borough	11,887	8,314	43.0
West Orange town	43,715	39,895	9.6
Gloucester County	172,681	134,840	28.1
Clayton borough	5,193	4,711	10.2
Deptford township	24,232	17,878	35.5
East Greenwich township	3,280	2,722	20.5
Elk township	2,707	2,635	2.7
Franklin township	8,990	7,451	20.7
Glassboro borough	12,938	10,253	26.2
Greenwich township	5,676	4,065	39.6
Harrison township	2,661	2,410	10.4
Logan township	1,840	1,924	-4.4
Mantua township	9,643	7,991	20.7
Monroe township	14,071	9,396	49.8
Williamstown (U)	4,075	2,722	49.7
National Park borough	3,730	3,380	10.4
Newfield borough	1,487	1,299	14.5
Paulsboro borough	8,084	8,121	-0.5
Pitman borough	10,257	8,644	18.7
South Harrison township	1,226	974	25.9
Swedesboro borough	2,287	2,449	-6.6
Washington township	15,741	4,923	219.7
Wenonah borough	2,364	2,100	12.6
West Deptford township	13,928	11,152	24.9
Westville borough	5,170	4,951	4.4
Woodbury city	12,408	12,453	-0.4
Woodbury Heights borough	3,621	1,723	110.2
Woolwich township	1,147	1,235	-7.1
Hudson County	609,266	610,734	-0.2
Bayonne city	72,743	74,215	-2.0
East Newark borough	1,922	1,872	2.7
Guttenberg town	5,754	5,118	12.4
Harrison town	11,811	11,743	0.6
Hoboken city	45,380	48,441	-6.3
Jersey City city	260,545	276,101	-5.6
Kearny town	37,585	37,472	0.3
North Bergen township	47,751	42,387	12.7
Secaucus town	13,228	12,154	8.8
Union City city	58,537	52,180	12.2
Weehawken township	13,383	13,504	-0.9
West New York town	40,627	35,547	14.3
Hunterdon County	69,718	54,107	28.9
Alexandria township	2,127	1,629	30.6
Bethlehem township	1,385	1,090	27.1
Bloomsbury borough	879	838	4.9
Califon borough	970	777	24.8
Clinton town	1,742	1,158	50.4
Clinton township	5,119	3,770	35.8
Delaware township	3,249	2,485	30.7
East Amwell township	2,568	1,981	29.6
Flemington borough	3,917	3,232	21.2
Franklin township	2,154	1,777	21.2
Frenchtown borough	1,459	1,340	8.9
Glen Gardner borough	874	787	11.1
Hampton borough	1,386	1,135	22.1
High Bridge borough	2,606	2,148	21.3
Holland township	3,587	2,495	43.8
Kingwood township	2,294	1,841	24.6
Lambertville city	4,359	4,269	2.1
Lebanon borough	885	880	0.6
Lebanon township	4,235	2,841	49.1
Milford borough	1,230	1,114	10.4
Raritan township	6,934	4,545	52.6
Readington township	7,688	6,147	25.1
White House Station (U)	1,019	...	...
Stockton borough	619	520	19.0
Tewksbury township	2,959	1,908	55.1
Union township	2,351	1,717	36.9
West Amwell township	2,142	1,683	27.3

See footnotes at end of table.

Table 10. Population of County Subdivisions: 1970 and 1960–Continued

[Total population of a place in two or more county subdivisions appears in table 6. County subdivision figures for 1960 do not necessarily add to county totals. For meaning of symbols, see text]

County Subdivisions	1970	1960	Percent change
Mercer County	303,968	266,392	14.1
East Windsor township	11,736	2,298	410.7
Ewing township	32,831	26,628	23.3
Hamilton township	79,609	65,035	22.4
Mercerville-Hamilton Square (U)	24,465	...	...
White Horse-Yardville (U)	18,680	...	...
Hightstown borough	5,431	4,317	25.8
Hopewell borough	2,271	1,928	17.8
Hopewell township	10,030	7,818	28.3
Lawrence township	19,567	13,665	43.2
Pennington borough	2,151	2,063	4.3
Princeton borough	12,311	11,890	3.5
Princeton township	13,651	10,411	31.1
Princeton North (U)	5,488	4,506	21.8
Trenton city	104,638	114,167	-8.3
Washington township	3,311	2,156	53.6
West Windsor township	6,431	4,016	60.1
Middlesex County	583,813	433,856	34.6
Carteret borough	23,137	20,502	12.9
Cranbury township	2,253	2,001	12.6
Cranbury Center (U)	1,253	1,038	20.7
Dunellen borough	7,072	6,840	3.4
East Brunswick township	34,166	19,965	71.1
Old Bridge (U) (part)	2,936	...	...
Edison township	67,120	44,799	49.8
Helmetta borough	955	779	22.6
Highland Park borough	14,385	11,049	30.2
Jamesburg borough	4,584	2,853	60.7
Madison township	48,715	22,772	113.9
Laurence Harbor (U)	6,715	...	...
Old Bridge (U) (part)	22,240	...	...
Metuchen borough	16,031	14,041	14.2
Middlesex borough	15,038	10,520	42.9
Milltown borough	6,470	5,435	19.0
Monroe township	9,138	5,831	56.7
New Brunswick city	41,885	40,139	4.3
North Brunswick township	16,691	10,099	65.3
Perth Amboy city	38,798	38,007	2.1
Piscataway township	36,418	19,890	83.1
Plainsboro township	1,648	1,171	40.7
Sayreville borough	32,508	22,553	44.1
South Amboy city	9,338	8,422	10.9
South Brunswick township	14,056	10,278	36.8
Kendall Park (U)	7,412	...	...
South Plainfield borough	21,142	17,879	18.3
South River borough	15,428	13,397	15.2
Spotswood borough	7,891	5,788	36.3
Woodbridge township	98,944	78,846	25.5
Monmouth County	459,379	334,401	37.4
Allenhurst borough	1,012	795	27.3
Allentown borough	1,603	1,393	15.1
Asbury Park city	16,533	17,366	-4.8
Atlantic Highlands borough	5,102	4,119	23.9
Avon-by-the-Sea borough	2,163	1,707	26.7
Belmar borough	5,782	5,190	11.4
Bradley Beach borough	4,163	4,204	-1.0
Brielle borough	3,594	2,619	37.2
Colts Neck township[6]	5,819	2,177	163.7
Deal borough	2,401	1,889	27.1
Eatontown borough	14,619	10,334	41.5
Englishtown borough	1,048	1,143	-8.3
Fair Haven borough	6,142	5,678	8.2
Farmingdale borough	1,148	959	19.7
Freehold borough	10,545	9,140	15.4
Freehold township	13,185	4,779	175.9
Hazlet township[6]	22,239	15,334	45.0
Highlands borough	3,916	3,536	10.7
Holmdel township	6,117	2,959	106.7
Howell township	21,756	11,153	95.1
Candlewood (U)	5,629	...	...
Interlaken borough	1,182	1,168	1.2
Keansburg borough	9,720	6,854	41.8
Keyport borough	7,205	6,440	11.9
Little Silver borough	6,010	5,202	15.5
Loch Arbour village	395	297	33.0
Long Branch city	31,774	26,228	21.1
Manalapan township	14,049	3,990	252.1
Manasquan borough	4,971	4,022	23.6
Marlboro township	12,273	8,038	52.7
Monmouth County--Con.			
Matawan borough	9,136	5,097	79.2
Matawan township	17,680	7,359	140.3
Cliffwood-Cliffwood Beach (U)	7,056	...	...
Strathmore (U)	7,674	...	...
Middletown township	54,623	39,675	37.7
Millstone township	2,535	2,550	-0.6
Monmouth Beach borough	2,042	1,363	49.8
Neptune City borough	5,502	4,013	37.1
Neptune township	27,863	21,487	29.7
New Shrewsbury borough	5,925	7,313	-19.0
Oceanport borough	7,503	4,937	52.0
Ocean township	18,643	11,622	60.4
Oakhurst (U)	5,558	4,374	27.1
Red Bank borough	12,847	12,482	2.9
Roosevelt borough	814	764	6.5
Rumson borough	7,421	6,405	15.9
Sea Bright borough	1,339	1,138	17.7
Sea Girt borough	2,207	1,798	22.7
Shrewsbury borough	3,315	3,222	2.9
Shrewsbury township	1,164	1,204	-3.3
South Belmar borough	1,490	1,537	-3.1
Spring Lake borough	3,896	2,922	33.3
Spring Lake Heights borough	4,602	3,309	39.1
Union Beach borough	6,472	5,862	10.4
Upper Freehold township	2,551	2,363	8.0
Wall township	16,498	11,929	38.3
West Long Branch borough	6,845	5,337	28.3
Morris County	383,454	261,620	46.6
Boonton town	9,261	7,981	16.0
Boonton township	3,070	1,998	53.7
Butler borough	7,051	5,414	30.2
Chatham borough	9,566	9,517	0.5
Chatham township	8,093	5,931	36.5
Chester borough	1,299	1,074	20.9
Chester township	4,265	2,107	102.4
Denville township	14,045	10,632	32.1
Dover town[7]	15,039	13,034	15.4
East Hanover township	7,734	4,379	76.6
Florham Park borough[7]	8,094	7,222	12.1
Hanover township	10,700	9,329	14.7
Harding township	3,249	2,683	21.1
Jefferson township	14,122	6,884	105.1
Esponong (U)	1,941	1,107	75.3
Kinnelon borough	7,600	4,431	71.5
Lincoln Park borough	9,034	6,048	49.4
Madison borough[7]	16,710	15,122	10.5
Mendham borough	3,729	2,371	57.3
Mendham township	3,697	2,256	63.9
Mine Hill township	3,557	3,362	5.8
Montville township	11,846	6,772	74.9
Morris Plains borough	5,540	4,703	17.8
Morris township	19,414	12,092	60.6
Morristown town	17,662	17,712	-0.3
Mountain Lakes borough	4,739	4,037	17.4
Mount Arlington borough	3,590	1,246	188.1
Mount Olive township	10,394	3,807	173.0
Budd Lake (U)	3,168	1,520	108.4
Netcong borough	2,858	2,765	3.4
Parsippany-Troy Hills township	55,112	25,557	115.6
Lake Hiawatha (U)	11,389	...	...
Lake Parsippany (U)	7,488	...	...
Passaic township	7,393	5,537	33.5
Pequannock township	14,350	10,553	36.0
Randolph township	13,296	7,295	82.3
Mount Freedom (U)	1,621	1,328	22.1
Riverdale borough	2,729	2,596	5.1
Rockaway borough	6,383	5,413	17.9
Rockaway township[7]	18,955	10,356	83.0
Lake Telemark (U)	1,086	...	...
White Meadow Lake (U)	8,499	...	...
Roxbury township	15,754	9,983	57.8
Shore Hills (U)	3,064	1,068	186.9
Victory Gardens borough	1,027	1,085	-5.3
Washington township	6,962	3,330	109.1
Long Valley (U)	1,645	1,220	34.8
Wharton borough	5,535	5,006	10.6

See footnotes at end of table.

Table 10. Population of County Subdivisions: 1970 and 1960–Continued

[Total population of a place in two or more county subdivisions appears in table 6. County subdivision figures for 1960 do not necessarily add to county totals. For meaning of symbols, see text]

County Subdivisions	1970	1960	Percent change
Ocean County	208,470	108,241	92.6
Barnegat Light borough	554	287	93.0
Bay Head borough	1,083	824	31.4
Beach Haven borough	1,488	1,041	42.9
Beachwood borough	4,390	2,765	58.8
Berkeley township[8]	7,918	4,272	85.3
Brick township	35,057	16,299	115.1
Dover township[8]	43,751	17,414	151.2
Gilford Park (U)	4,007	1,560	156.9
Toms River (U)	7,303	6,062	20.5
Eagleswood township	823	766	7.4
Harvey Cedars borough	314	134	134.3
Island Heights borough	1,397	1,150	21.5
Jackson township	18,276	5,939	207.7
Lacey township	4,616	1,940	137.9
Forked River (U)	1,422	...	...
Lakehurst borough	2,641	2,780	-5.0
Lakewood township	25,223	16,020	57.4
Lakewood (U)	17,874	13,004	37.5
Lavallette borough[8]	1,509	832	81.4
Little Egg Harbor township	2,972	847	250.9
Long Beach township	2,910	1,561	86.4
Manchester township	7,550	3,779	99.8
Mantoloking borough	319	160	99.4
Ocean Gate borough	1,081	706	53.1
Ocean township	2,222	921	141.3
Pine Beach borough[8]	1,395	985	41.6
Plumsted township	4,113	3,281	25.4
New Egypt (U)	1,769	1,737	1.8
Point Pleasant Beach borough	4,882	3,873	26.1
Point Pleasant borough	15,968	10,182	56.8
Seaside Heights borough	1,248	954	30.8
Seaside Park borough	1,432	1,054	35.9
Ship Bottom borough	1,079	717	50.5
South Toms River borough	3,981	1,603	148.3
Stafford township	3,684	1,930	90.9
Manahawkin (U)	1,278	...	...
Surf City borough	1,129	419	169.5
Tuckerton borough	1,926	1,536	25.4
Union township	1,539	1,270	21.2
Passaic County	460,782	406,618	13.3
Bloomingdale borough	7,797	5,293	47.3
Clifton city	82,437	82,084	0.4
Haledon borough	6,767	6,161	9.8
Hawthorne borough	19,173	17,735	8.1
Little Falls township	11,727	9,730	20.5
North Haledon borough	7,614	6,026	26.4
Passaic city	55,124	53,963	2.2
Paterson city	144,824	143,663	0.8
Pompton Lakes borough	11,397	9,445	20.7
Prospect Park borough	5,176	5,201	-0.5
Ringwood borough	10,393	4,182	148.5
Totowa borough	11,580	10,897	6.3
Wanaque borough	8,636	7,126	21.2
Wayne township	49,141	29,353	67.4
West Milford township	17,304	8,157	112.1
Upper Greenwood Lake (U)	1,505	...	...
West Paterson borough	11,692	7,602	53.8
Salem County	60,346	58,711	2.8
Alloway township	2,550	2,226	14.6
Elmer borough	1,592	1,505	5.8
Elsinboro township	1,204	1,220	-1.3
Lower Alloways Creek township	1,400	1,293	8.3
Mannington township	1,913	2,024	-5.5
Oldmans township	2,088	2,913	-28.3
Penns Grove borough	5,727	6,176	-7.3
Pennsville township[9]	13,296	10,417	27.6
Pennsville Center (U)	11,014	...	...
Pilesgrove township	2,706	2,519	7.4
Pittsgrove township	4,618	3,785	22.0
Quinton township	2,567	2,440	5.2
Salem city	7,648	8,941	-14.5
Upper Penns Neck township	7,016	7,595	-7.6
Upper Pittsgrove township	2,884	2,715	6.2
Woodstown borough	3,137	2,942	6.6

County Subdivisions	1970	1960	Percent change
Somerset County	198,372	143,913	37.8
Bedminster township	2,597	2,322	11.8
Bernards township	13,305	9,018	47.5
Bernardsville borough	6,652	5,515	20.6
Bound Brook borough[10]	10,450	10,263	1.8
Branchburg township[10]	5,742	3,741	53.5
Bridgewater township[10]	30,235	15,789	91.5
Far Hills borough	780	702	11.1
Franklin township	30,389	19,858	53.0
Green Brook township	4,302	3,622	18.8
Hillsborough township	11,061	7,584	45.8
Manville borough	13,029	10,995	18.5
Millstone borough	630	409	54.0
Montgomery township	6,353	3,851	65.0
North Plainfield borough	21,796	16,993	28.3
Peapack-Gladstone borough	1,924	1,804	6.7
Raritan borough	6,691	6,137	9.0
Rocky Hill borough	917	528	73.7
Somerville borough[10]	13,652	12,458	9.6
South Broad Brook borough	4,525	3,626	24.8
Warren township	8,592	5,386	59.5
Watchung borough	4,750	3,312	43.4
Sussex County	77,528	49,255	57.4
Andover borough	813	734	10.8
Andover township	3,040	2,177	39.6
Branchville borough	911	963	-5.4
Byram township	4,592	1,616	184.2
Frankford township	2,777	2,170	28.0
Franklin borough	4,236	3,624	16.9
Fredon township	1,372	804	70.6
Green township	1,343	854	57.3
Hamburg borough	1,820	1,532	18.8
Hampton township	2,091	1,174	78.1
Hardyston township	3,499	2,206	58.6
Hopatcong borough	9,052	3,391	166.9
Lafayette township	1,202	1,100	9.3
Montague township	1,131	879	28.7
Newton town	7,297	6,563	11.2
Ogdensburg borough	2,222	1,212	83.3
Sandyston township	1,303	1,019	27.9
Sparta township	10,819	6,717	61.1
Lake Mohawk (U)	6,262	4,647	34.8
Stanhope borough	3,040	1,814	67.6
Stillwater township	2,158	1,339	61.2
Sussex borough	2,038	1,656	23.1
Vernon township	6,059	2,155	181.2
Walpack township	384	248	54.8
Wantage township	4,329	3,308	30.9
Union County	543,116	504,255	7.7
Berkeley Heights township	13,078	8,721	50.0
Clark township	18,829	12,195	54.4
Cranford township	27,391	26,424	3.7
Elizabeth city	112,654	107,698	4.6
Fanwood borough	8,920	7,963	12.0
Garwood borough	5,260	5,426	-3.1
Hillside township	21,636	22,304	-3.0
Kenilworth borough	9,165	8,379	9.4
Linden city	41,409	39,931	3.7
Mountainside borough	7,520	6,325	18.9
New Providence borough	13,796	10,243	34.7
Plainfield city	46,862	45,330	3.4
Rahway city	29,114	27,699	5.1
Roselle borough	22,585	21,032	7.4
Roselle Park borough	14,277	12,546	13.8
Scotch Plains township	22,279	18,491	20.5
Springfield township	15,740	14,467	8.8
Summit city	23,620	23,677	-0.2
Union township	53,077	51,499	3.1
Westfield town	33,720	31,447	7.2
Winfield township	2,184	2,458	-11.1
Warren County	73,879	63,220	16.9
Allamuchy township	1,138	973	17.0
Alpha borough	2,829	2,406	17.6
Belvidere town	2,641	2,636	0.2

See footnotes at end of table.

Table 10 Population of County Subdivisions: 1970 and 1960—Continued

[Total population of a place in two or more county subdivisions appears in table 6. County subdivision figures for 1960 do not necessarily add to county totals. For meaning of symbols, see text]

County Subdivisions	1970	1960	Percent change
Warren County—Con.			
Blairstown township	2,189	1,797	21.8
Franklin township	1,973	1,729	14.1
Frelinghuysen township	1,118	845	32.3
Greenwich township	1,482	1,397	6.1
Hackettstown town	9,472	5,276	79.5
Hardwick township	548	370	48.1
Harmony township	2,195	2,039	7.7
Hope township	1,140	833	36.9
Independence township	2,157	1,589	35.8
Knowlton township	1,736	1,442	20.5
Liberty township	1,229	760	61.7
Lopatcong township[11]	3,144	2,703	16.3
Mansfield township	3,546	2,130	66.5
Oxford township	1,742	1,657	5.1
Oxford Center (L)	1,411	...	...
Pahaquarry township	71	63	12.7
Phillipsburg town[11]	17,849	18,502	-3.5
Pohatcong township[11]	3,924	3,543	10.8
Washington borough	5,943	5,723	3.8
Washington township	3,585	3,055	17.3
White township	2,326	1,832	27.0

NOTE: The county subdivisions in this State are minor civil divisions (MCD's), see text.

[1]BERGEN.--Part of Montvale borough annexed by Park Ridge borough.

[2]BURLINGTON.--Part of Medford township annexed by Medford Lakes borough. Part of Pemberton borough detached and area reverted to Pemberton township. Name of Levittown township changed to Willingboro.

[3]CAMDEN.--Name of Delaware township changed to Cherry Hill.

[4]CAPE MAY.--Part of Lower township annexed by Cape May city.

[5]ESSEX.--Caldwell township incorporated as Fairfield borough.

[6]MONMOUTH.--Name of Atlantic township changed to Colts Neck. Name of Raritan township changed to Hazlet.

[7]MORRIS.--Part of Rockaway township annexed by Dover town. Part of Florham Park borough annexed by Madison borough.

[8]OCEAN.--Part of Berkeley township annexed by Pine Beach borough. Part of Dover township annexed by Lavallette borough.

[9]SALEM.--Pennsville township returned as Lower Penns Neck township in 1960.

[10]SOMERSET.--Parts of Bridgewater township annexed by Bound Brook and Somerville boroughs.

[11]WARREN.--Parts of Lopatcong and Pohatcong townships annexed by Phillipsburg town.

Table 11. Population of Urbanized Areas: 1970 and 1960

[For meaning of symbols, see text]

Component Parts	1970	1960
ALLENTOWN-BETHLEHEM-EASTON (PA.-N.J.) URBANIZED AREA		
That part of the area in New Jersey[1]	25,201	([2])
Warren County (part)	25,201	...
Alpha borough	2,829	...
Lopatcong township (part)	2,299	...
Phillipsburg town	17,849	...
Pohatcong township (part)	2,224	...
ATLANTIC CITY URBANIZED AREA		
The area	134,016	124,902
Atlantic City city	47,859	59,544
Outside central city	86,157	65,358
The area is defined as follows:		
Atlantic County (part)	122,842	117,284
Absecon city	6,094	4,320
Atlantic City city	47,859	59,544
Brigantine city	6,741	4,201
Egg Harbor township (part)	2,330	608
Galloway township (part)	901	...
Linwood city	6,159	3,847
Longport borough	1,225	1,077
Margate City city	10,576	9,474
Northfield city	8,875	5,849
Pleasantville city	13,778	15,172
Somers Point city	7,919	4,504
Ventnor City city	10,385	8,688
Cape May County (part)	11,174	7,618
Ocean City city	10,575	7,618
Upper township (part)	599	...
NEW YORK, N.Y.-NORTHEASTERN NEW JERSEY URBANIZED AREA		
The area	16,206,841	[3]14,114,006
Inside central cities	8,820,209	8,743,015
New York	7,894,862	7,781,984
Clifton	82,437	82,084
Jersey City	260,545	276,101
Newark	382,417	405,220
Passaic	55,124	53,963
Paterson	144,824	143,663
Outside central cities	7,386,632	[3]5,370,991
The area is defined as follows:		
In New Jersey	4,837,265	[3]3,876,044
Bergen County (part)	895,079	777,205
Allendale borough	6,240	4,092
Alpine borough	1,344	921
Bergenfield borough	33,131	27,203
Bogota borough	8,125	7,965
Carlstadt borough	7,947	6,042
Cliffside Park borough	14,387	17,642
Closter borough	8,604	7,767
Cresskill borough	7,164	7,290
Demarest borough	6,262	4,231
Dumont borough	17,534	18,882
East Paterson borough	22,749	19,344
East Rutherford borough	8,536	7,769
Edgewater borough	4,849	4,113
Emerson borough	8,428	6,849
Englewood city	24,985	26,057
Englewood Cliffs borough	5,938	2,913
Fair Lawn borough	37,975	36,421
Fairview borough	10,698	9,399
Fort Lee borough	30,631	21,815
Franklin Lakes borough	7,550	3,316
Garfield city	30,722	29,253
Glen Rock borough	13,011	12,896
Hackensack city	35,911	30,521
Harrington Park borough	4,841	3,581
Hasbrouck Heights borough	13,651	13,046
Haworth borough	3,760	3,215
Hillsdale borough	11,768	8,734
Hohokus borough	4,348	3,988
Leonia borough	8,847	8,384

Component Parts	1970	1960
NEW YORK, N.Y.-NORTHEASTERN NEW JERSEY URBANIZED AREA--Con.		
In New Jersey--Con.		
Bergen County (part)--Con.		
Little Ferry borough	9,042	6,175
Lodi borough	25,213	23,502
Lyndhurst township	22,729	21,867
Mahwah township (part)	7,606	4,326
Maywood borough	11,087	11,460
Midland Park borough	8,159	7,543
Montvale borough	7,327	3,699
Moonachie borough	2,937	3,052
New Milford borough	20,201	18,810
North Arlington borough	18,096	17,477
Northvale borough	5,177	2,892
Norwood borough	4,398	2,852
Oakland borough	14,420	9,446
Old Tappan borough	3,917	2,330
Oradell borough	8,903	7,487
Palisades Park borough	13,351	11,943
Paramus borough	29,495	23,238
Park Ridge borough	8,709	6,389
Ramsey borough	12,571	9,527
Ridgefield borough	11,308	10,788
Ridgefield Park village	14,453	12,701
Ridgewood village	27,547	25,391
River Edge borough	12,850	13,264
River Vale township	8,883	5,616
Rochelle Park township	6,380	6,119
Rockleigh borough	308	430
Rutherford borough	20,802	20,473
Saddle Brook township	15,098	13,834
Saddle River borough	2,437	1,776
South Hackensack township	2,459	1,841
Teaneck township	42,355	42,085
Tenafly borough	14,827	14,264
Teterboro borough	14	22
Upper Saddle River borough	7,949	3,570
Waldwick borough	12,313	10,495
Wallington borough	10,284	9,261
Washington township	10,577	6,654
Westwood borough	11,105	9,046
Woodcliff Lake borough	5,506	2,742
Wood-Ridge borough	8,311	7,964
Wyckoff township	16,039	11,205
Essex County	929,986	[4]920,659
Belleville town	34,643	35,005
Bloomfield town	52,029	51,867
Caldwell borough	8,719	6,942
Cedar Grove township	15,582	14,603
East Orange city	75,471	77,259
Essex Fells borough	2,541	2,174
Fairfield borough	6,731	...
Glen Ridge borough	8,518	8,322
Irvington town	59,743	59,379
Livingston township	30,127	23,124
Maplewood township	24,932	23,977
Millburn township	21,307	18,799
Montclair town	44,043	43,129
Newark city	382,417	405,220
North Caldwell borough	6,425	4,163
Nutley town	32,099	29,513
Orange city	32,566	35,789
Roseland borough	4,453	2,804
South Orange village	16,971	16,175
Verona borough	15,067	13,782
West Caldwell borough	11,887	8,314
West Orange town	43,715	39,895
Hudson County	609,266	610,734
Bayonne city	72,743	74,215
East Newark borough	1,922	1,872
Guttenberg town	5,754	5,118
Harrison town	11,811	11,743
Hoboken city	45,380	48,441
Jersey City city	260,545	276,101
Kearny town	37,585	37,472
North Bergen township	47,751	42,387
Secaucus town	13,228	12,154
Union City city	58,537	52,180
Weehawken township	13,383	13,504
West New York town	40,627	35,547

See footnotes at end of table.

Table 11. Population of Urbanized Areas: 1970 and 1960—Continued

[For meaning of symbols, see text]

Component Parts	1970	1960
NEW YORK, N.Y.-NORTHEASTERN NEW JERSEY URBANIZED AREA--Con.		
In New Jersey--Con.		
Middlesex County (part)	549,641	[2]391,302
Carteret borough	23,137	20,502
Dunellen borough	7,072	6,840
East Brunswick township (part)	31,740	16,046
Old Bridge (U) (part)	2,936	...
Edison township	67,120	44,799
Helmetta borough	955	779
Highland Park borough	14,385	11,049
Jamesburg borough	4,584	[3]
Madison township (part)	42,850	10,507
Laurence Harbor (U)	6,715	...
Old Bridge (U) (part)	22,240	...
Metuchen borough	16,031	14,041
Middlesex borough	15,038	10,520
Milltown borough	6,470	5,435
Monroe township (part)	3,013	814
New Brunswick city	41,885	40,139
North Brunswick township (part)	14,894	7,514
Perth Amboy city	38,798	38,007
Piscataway township	36,418	17,425
Sayreville borough	32,508	22,553
South Amboy city	9,338	8,422
South Plainfield borough	21,142	17,879
South River borough	15,428	13,397
Spotswood borough	7,891	5,788
Woodbridge township	98,944	78,846
Monmouth County (part)	359,711	...
Allenhurst borough	1,012	...
Asbury Park city	16,533	...
Atlantic Highlands borough	5,102	...
Avon-by-the-Sea borough	2,163	...
Belmar borough	5,782	...
Bradley Beach borough	4,163	...
Brielle borough	3,594	...
Deal borough	2,401	...
Eatontown borough	14,619	...
Fair Haven borough	6,142	...
Hazlet township (part)	22,038	...
Highlands borough	3,916	...
Holmdel township (part)	1,059	...
Interlaken borough	1,182	...
Keansburg borough	9,720	...
Keyport borough	7,205	...
Little Silver borough	6,010	...
Loch Arbour village	395	...
Long Branch city	31,774	...
Manasquan borough	4,971	...
Marlboro township (part)	994	...
Matawan borough	9,136	...
Matawan township (part)	17,371	...
Cliffwood-Cliffwood Beach (U)	7,056	...
Strathmore (U)	7,674	...
Middletown township (part)	51,968	...
Monmouth Beach borough	2,042	...
Neptune City borough	5,502	...
Neptune township	27,863	...
New Shrewsbury borough	5,925	...
Oceanport borough	7,503	...
Ocean township	18,643	...
Oakhurst (U)	5,558	...
Red Bank borough	12,847	...
Rumson borough	7,421	...
Sea Bright borough	1,339	...
Sea Girt borough	2,207	...
Shrewsbury borough	3,315	...
Shrewsbury township	1,164	...
South Belmar borough	1,490	...
Spring Lake borough	3,896	...
Spring Lake Heights borough	4,602	...
Union Beach borough	6,472	...
Wall township (part)	11,385	...
West Long Branch borough	6,845	...
Morris County (part)	303,231	189,851
Boonton town	9,261	7,981
Butler borough	7,051	5,414
Chatham borough	9,566	9,517
Chatham township (part)	6,278	4,943
Denville township (part)	10,761	7,660
Dover town	15,039	13,034
East Hanover township	7,734	...
Morris County (part)--Con.		
Florham Park borough	8,094	7,222
Hanover township (part)	10,700	6,805
Kinnelon borough	7,600	4,431
Lincoln Park borough	9,034	6,048
Madison borough	16,710	15,122
Mendham borough	3,729	...
Mine Hill township (part)	2,869	3,205
Montville township (part)	10,184	937
Morris Plains borough	5,540	4,703
Morris township (part)	17,175	8,260
Morristown town	17,662	17,712
Mountain Lakes borough	4,739	4,037
Mount Olive township (part)	3,523	...
Parsippany-Troy Hills township (part)	54,713	25,557
Lake Hiawatha (U)	11,389	...
Lake Parsippany (U)	7,488	...
Passaic township (part)	6,349	...
Pequannock township	14,350	10,553
Randolph township (part)	7,091	2,141
Riverdale borough	2,729	2,596
Rockaway borough	6,383	5,413
Rockaway township (part)	13,439	5,213
White Meadow Lake (U)	8,499	...
Roxbury township (part)	8,366	5,256
Victory Gardens borough	1,027	1,085
Wharton borough	5,535	5,006
Ocean County (part)	52,192	...
Bay Head borough	1,083	...
Brick township (part)	30,259	...
Point Pleasant Beach borough	4,882	...
Point Pleasant borough	15,968	...
Passaic County (part)	443,281	398,461
Bloomingdale borough	7,797	5,293
Clifton city	82,437	82,084
Haledon borough	6,767	6,161
Hawthorne borough	19,173	17,735
Little Falls township	11,727	9,730
North Haledon borough	7,614	6,026
Passaic city	55,124	53,963
Paterson city	144,824	143,663
Pompton Lakes borough	11,397	9,445
Prospect Park borough	5,176	5,201
Ringwood borough (part)	9,381	4,182
Totowa borough	11,580	10,897
Wanaque borough	8,636	7,126
Wayne township	49,141	29,353
West Milford township (part)	815	...
West Paterson borough	11,692	7,602
Somerset County (part)	151,762	83,577
Bernards township (part)	10,940	...
Bernardsville borough	6,652	...
Bound Brook borough	10,450	10,263
Branchburg township (part)	1,706	...
Bridgewater township (part)	26,109	6,511
Franklin township (part)	24,196	10,430
Green Brook township (part)	3,760	2,852
Hillsboro township (part)	3,506	...
Manville borough	13,029	10,995
North Plainfield borough	21,796	16,993
Raritan borough	6,691	6,137
Somerville borough	13,652	12,458
South Bound Brook borough	4,525	3,626
Watchung borough	4,750	3,312
Union County	543,116	504,255
Berkeley Heights township	13,078	8,721
Clark township	18,829	12,195
Cranford township	27,391	26,424
Elizabeth city	112,654	107,698
Fanwood borough	8,920	7,963
Garwood borough	5,260	5,426
Hillside township	21,636	22,304
Kenilworth borough	9,165	8,379
Linden city	41,409	39,931
Mountainside borough	7,520	6,325
New Providence borough	13,796	10,243
Plainfield city	46,862	45,330
Rahway city	29,114	27,699
Roselle borough	22,585	21,032

See footnotes at end of table.

Table 11. Population of Urbanized Areas: 1970 and 1960—Continued

[For meaning of symbols, see text]

Component Parts	1970	1960
NEW YORK, N.Y.-NORTHEASTERN NEW JERSEY URBANIZED AREA--Con.		
In New Jersey--Con.		
Union County--Con.		
Roselle Park borough	14,277	12,546
Scotch Plains township	22,279	18,491
Springfield township	15,740	14,467
Summit city	23,620	23,677
Union township	53,077	51,499
Westfield town	33,720	31,447
Winfield township	2,184	2,458
In New York	11,369,576	[3]10,237,962
Bronx County	1,471,701	1,424,815
Bronx borough (part of New York city)	1,471,701	1,424,815
Kings County	2,602,012	2,627,319
Brooklyn borough (part of New York city)	2,602,012	2,627,319
Nassau County (part)	1,424,277	1,295,650
Glen Cove city	25,770	23,817
Hempstead town (part)	801,097	740,738
Atlantic Beach village	1,640	...
Baldwin (U)	34,525	30,204
Bellerose village	1,654	1,083
Bellmore (U)	18,431	12,784
Cedarhurst village	6,941	6,954
East Meadow (U)	46,290	46,036
East Rockaway village	10,323	10,721
Elmont (U)	29,363	30,138
Floral Park village (part)	16,527	15,121
Franklin Square (U)	32,156	32,483
Freeport village	40,374	34,419
Garden City village	25,373	23,946
Hempstead village	39,411	34,641
Hewlett (U)	6,796	...
Hewlett Bay Park village	586	520
Hewlett Harbor village	1,545	1,610
Hewlett Neck village	529	507
Inwood (U)	8,433	10,362
Island Park village	5,396	3,846
Lakeview (U)	5,471	...
Lawrence village	6,566	5,907
Levittown (U)	65,440	65,276
Lynbrook village	23,776	19,881
Malverne village	10,036	9,968
Merrick (U)	25,904	18,789
New Hyde Park village (part)	4,304	4,429
North Bellmore (U)	22,893	19,639
North Merrick (U)	13,650	12,976
North Valley Stream (U)	14,881	17,239
North Wantagh (U)	15,053	...
Oceanside (U)	35,372	30,448
Rockville Centre village	27,444	26,355
Roosevelt (U)	15,008	12,883
Seaford (U)	17,379	14,718
South Floral Park village	1,032	1,090
South Valley Stream (U)	6,595	...
South Westbury (U)	10,978	11,977
Stewart Manor village	2,183	2,422
Uniondale (U)	22,077	20,041
Valley Stream village	40,413	38,629
Wantagh (U)	21,873	34,172
West Hempstead (U)	20,375	24,783
Woodmere (U)	19,831	14,011
Woodsburgh village	817	907
Long Beach city	33,127	26,473
North Hempstead town	234,984	219,088
Albertson (U)	6,825	...
Baxter Estates village	1,109	932
Carle Place (U)	6,326	...
East Hills village (part)	8,656	7,184
East Williston village	2,808	2,940
Floral Park village (part)	1,939	2,378
Flower Hill village	4,486	4,594
Garden City Park (U)	7,488	...
Great Neck Estates village	3,131	3,262
Great Neck Plaza village	5,921	4,948
Great Neck village	10,731	10,171
Herricks (U)	9,112	...
Kensington village	1,582	1,166
Kings Point village	5,525	5,410
Lake Success village	3,254	2,954

Component Parts	1970	1960
NEW YORK, N.Y.-NORTHEASTERN NEW JERSEY URBANIZED AREA--Con.		
In New York--Con.		
Nassau County (part)--Con.		
North Hempstead town--Con.		
Manhasset (U)	8,541	...
Manorhaven village	5,710	3,566
Mineola village	21,845	20,451
Munsey Park village	2,980	2,847
New Cassel (U)	8,721	...
New Hyde Park village (part)	5,812	6,379
North Hills village	295	359
North New Hyde Park (U)	18,154	17,929
Old Westbury village (part)	2,186	1,756
Plandome Heights village	1,032	1,025
Plandome Manor village	835	705
Plandome village	1,593	1,379
Port Washington (U)	15,923	15,657
Port Washington North village	2,578	722
Roslyn Estates village	1,420	1,289
Roslyn Harbor village (part)	806	804
Roslyn Heights (U)	7,242	...
Roslyn village	2,546	2,681
Russell Gardens village	1,174	1,156
Saddle Rock village	895	1,109
Sands Point village	2,916	2,161
Thomaston village	2,486	2,767
Westbury village	15,362	14,757
Williston Park village	9,154	8,255
Oyster Bay town (part)	329,299	285,534
Bayville village	6,147	3,962
Bethpage (U)	18,555	...
Brookville village	3,212	1,468
East Hills village (part)	19	...
East Massapequa (U)	15,926	14,779
Farmingdale village	9,297	6,128
Hicksville (U)	48,075	50,405
Jericho (U)	14,010	10,795
Lattingtown village	1,773	1,461
Locust Grove (U)	11,626	11,558
Massapequa (U)	26,821	32,900
Massapequa Park village	22,112	19,904
Matinecock village	841	824
Mill Neck village	982	701
Muttontown village	2,081	1,265
North Massapequa (U)	23,123	...
Old Bethpage (U)	7,084	...
Old Brookville village	2,267	1,126
Old Westbury village (part)	481	308
Oyster Bay (U)	6,822	...
Plainedge (U)	10,759	21,973
Plainview (U)	33,235	27,710
Roslyn Harbor village (part)	171	121
Sea Cliff village	5,890	5,669
South Farmingdale (U)	20,464	16,318
Syosset (U)	10,084	...
Upper Brookville village	1,182	1,045
West Amityville (U)	6,424	...
New York County	1,539,233	1,698,281
Manhattan borough (part of New York city)	1,539,233	1,698,281
Putnam County (part)	13,252	332
Carmel town (part)	11,037	...
Mahopac (U)	5,265	...
Philipstown town (part)	1,124	...
Putnam Valley town (part)	1,091	332
Queens County	1,986,473	1,809,578
Queens borough (part of New York city)	1,986,473	1,809,578
Richmond County	295,443	221,991
Richmond borough (part of New York city)	295,443	221,991
Rockland County (part)	221,847	87,244
Clarkstown town (part)	61,371	25,034
Congers (U)	5,928	...
Nanuet (U)	10,447	...
New City (U)	27,344	...
Nyack village (part)	715	52
Spring Valley village (part)	1,772	657
Upper Nyack village	2,096	1,833
Valley Cottage (U)	6,007	...
West Nyack (U)	5,510	...
Haverstraw town (part)	23,463	...
Haverstraw village	8,198	...
West Haverstraw village	8,558	...

See footnotes at end of table.

498-73 O - 73 - 3

Table 11. Population of Urbanized Areas: 1970 and 1960—Continued

[For meaning of symbols, see text]

Component Parts	1970	1960
NEW YORK, N.Y.-NORTHEASTERN NEW JERSEY URBANIZED AREA--Con.		
In New York--Con.		
Rockland County (part)--Con.		
Orangetown town	53,533	41,053
Blauvelt (U)	5,426	...
Grand View-on-Hudson village	325	330
Nyack village (part)	5,944	6,016
Pearl River (U)	17,146	...
Piermont village	2,386	1,906
South Nyack village	3,435	3,113
Tappan (U)	7,424	...
Ramapo town (part)	72,676	21,157
Hillburn village	1,058	1,114
Hillcrest (U)	5,357	...
Monsey (U)	8,797	...
New Square village	1,156	...
Sloatsburg village	3,134	...
Spring Valley village (part)	16,340	5,881
Suffern village	8,273	5,094
Viola (U)	5,136	...
Stony Point town (part)	10,804	...
Stony Point (U)	8,279	...
Suffolk County (part)	975,895	[3]326,799
Babylon town (part)	203,389	141,455
Amityville village	7,794	8,318
Babylon village	12,897	11,062
Copiague (U)	19,632	14,081
Deer Park (U)	32,234	16,726
Lindenhurst village	28,359	20,905
North Amityville (U)	11,936	...
North Babylon (U)	39,566	...
North Lindenhurst (U)	11,117	...
West Babylon (U)	12,893	...
Wyandanch (U)	15,716	...
Brookhaven town (part)	191,955	21,408
Belle Terre village	678	...
Bellport village	3,046	...
Centereach (U)	9,427	...
East Patchogue (U)	8,092	...
Holbrook-Holtsville (U)	12,103	...
Lake Grove village	8,133	...
North Bellport (U)	5,903	...
North Patchogue (U)	5,232	...
Patchogue village	11,582	8,838
Poquott village	427	...
Port Jefferson Station (U)	7,403	...
Port Jefferson village	3,515	...
Ronkonkoma (U)	7,284	...
Selden (U)	11,613	...
Setauket-South Setauket (U)	6,857	...
Shoreham village	524	...
South Stony Brook (U)	15,329	...
Stony Brook (U)	6,391	...
Huntington town (part)	195,688	[3]247
Cold Spring Harbor (U)	5,509	...
Commack (U) (part)	14,601	...
Dix Hills (U)	10,050	...
East Half Hollow Hills (U)	9,691	...
East Neck (U)	5,221	...
East Northport (U)	12,392	...
Elwood (U)	15,031	...
Greenlawn (U)	8,532	...
Half Hollow Hills (U)	12,081	...
Huntington (U)	12,719	...
Huntington Bay village	1,789	...
Huntington Station (U)	28,817	...
Lloyd Harbor village	3,371	...
Melville (U)	6,641	...
Northport village	7,440	...
South Huntington (U)	9,115	...
Vernon Valley (U)	7,925	...
Islip town (part)	278,217	[3]163,689
Bayport (U)	8,232	...
Bay Shore (U)	11,119	...
Bohemia (U)	8,926	...
Brentwood (U)	27,846	15,387
Brightwaters village	3,808	3,193
Central Islip (U)	36,391	...
East Islip (U)	6,861	...
Islip (U)	7,692	...
North Great River (U)	12,080	...
Suffolk County (part)--Con.		
Islip town (part)--Con.		
Oakdale (U)	7,334	...
Sayville (U)	11,680	...
South Holbrook (U)	6,700	...
West Islip (U)	17,374	...
West Sayville (U)	7,386	...
Smithtown town (part)	106,640	...
Commack (U) (part)	7,906	...
Hauppauge (U)	13,957	...
Kings Park (U)	5,555	...
Nesconset (U)	10,048	...
St. James (U)	10,818	...
San Remo (U)	8,302	...
Village of the Branch village	1,675	...
Westchester County (part)	839,443	745,953
Bedford town (part)	9,495	7,619
Mount Kisco village (part)	3,020	2,580
Cortlandt town (part)	28,176	21,754
Buchanan village	2,110	2,019
Croton-on-Hudson village	7,523	6,812
Eastchester town	36,660	33,613
Bronxville village	6,674	6,744
Eastchester (U)	23,750	...
Tuckahoe village	6,236	6,423
Greenburgh town	85,746	76,213
Ardsley village	4,470	3,991
Dobbs Ferry village	10,353	9,260
Elmsford village	3,911	3,795
Hartsdale (U)	12,226	...
Hastings-on-Hudson village	9,479	8,979
Irvington village	5,878	5,494
Tarrytown village	11,115	11,109
Harrison town (part)	19,947	16,757
Mamaroneck town	31,243	29,107
Larchmont village	7,203	6,789
Mamaroneck village (part)	11,038	10,555
Mount Pleasant town (part)	36,350	29,697
Briarcliff Manor village (part)	629	535
North Tarrytown village	8,334	8,818
Pleasantville village	7,110	5,877
Thornwood (U)	6,874	...
Mount Vernon city	72,778	76,010
New Castle town (part)	16,034	6,695
Mount Kisco village (part)	5,152	4,225
New Rochelle city	75,385	76,812
North Castle town (part)	2,194	1,843
Ossining town (part)	31,619	25,395
Briarcliff Manor village (part)	5,892	4,570
Ossining village	21,659	18,662
Peekskill city	19,283	18,737
Pelham town	13,933	13,404
North Pelham village	5,184	5,326
Pelham Manor village	6,673	6,114
Pelham village	2,076	1,964
Rye city	15,869	14,225
Rye town (part)	43,227	37,456
Mamaroneck village (part)	7,871	7,118
Port Chester village	25,803	24,960
Scarsdale town	19,229	17,968
Scarsdale village	19,229	17,968
Somers town (part)	3,110	...
White Plains city	50,125	50,485
Yonkers city	204,297	190,634
Yorktown town (part)	24,743	1,529
Jefferson Valley-Yorktown (U)	9,008	...
Yorktown Heights (U)	6,805	...
PHILADELPHIA (PA.-N.J.) URBANIZED AREA		
That part of the area in New Jersey[5]	744,045	521,995
Burlington County (part)	197,681	93,497
Beverly city	3,105	3,400
Burlington city	11,991	12,687
Burlington township (part)	8,637	4,962
Cinnaminson township (part)	16,962	7,229
Delanco township (part)	4,069	3,922
Delran township (part)	9,794	4,753

See footnotes at end of table.

Table 11. Population of Urbanized Areas: 1970 and 1960—Continued

[For meaning of symbols, see text]

Component Parts	1970	1960
PHILADELPHIA (PA.-N.J.) URBANIZED AREA--Con.		
Burlington County (part)--Con.		
Eastampton township (part)	631	...
Edgewater Park township (part)	7,082	2,591
Evesham township (part)	10,180	...
Marlton (U)	10,180	...
Florence township (part)	7,551	...
Florence-Roebling (U)	7,551	...
Hainesport township (part)	934	...
Lumberton township (part)	2,332	...
Maple Shade township	16,464	12,947
Moorestown township (part)	14,179	10,311
Moorestown-Lenola (U)	14,179	...
Mount Holly township (part)	12,382	...
Mount Laurel township (part)	8,374	...
Ramblewood (U)	5,556	...
Palmyra borough	6,969	7,036
Riverside township	8,616	8,474
Riverton borough	3,412	3,324
Westampton township (part)	1,184	...
Willingboro township (part)	42,833	11,861
Camden County (part)	437,692	373,977
Audubon borough	10,802	10,440
Audubon Park borough	1,492	1,713
Barrington borough	8,409	7,943
Bellmawr borough	15,618	11,853
Berlin borough	4,997	3,578
Berlin township (part)	4,482	2,609
Brooklawn borough	2,870	2,504
Camden city	102,551	117,159
Cherry Hill township (part)	63,189	31,522
Clementon borough	4,492	3,766
Collingswood borough	17,422	17,370
Gibbsboro borough	2,634	2,141
Gloucester City city	14,707	15,511
Gloucester township (part)	23,762	13,541
Haddonfield borough	13,118	13,201
Haddon Heights borough	9,365	9,260
Haddon township	18,192	17,099
Hi-Nella borough	1,195	474
Laurel Springs borough	2,566	2,028
Lawnside borough	2,757	2,155
Lindenwold borough	12,199	7,335
Magnolia borough	5,893	4,199
Merchantville borough	4,425	4,075
Mount Ephraim borough	5,625	5,447
Oaklyn borough	4,626	4,778
Pennsauken township	36,394	33,771
Pine Hill borough	5,132	3,939
Pine Valley borough	23	20
Runnemede borough	10,475	8,396
Somerdale borough	6,510	4,839
Stratford borough	9,801	4,308
Tavistock borough	12	10
Voorhees township (part)	4,798	2,161
Waterford township (part)	2,576	1,704
Winslow township (part)	1,482	...
Wood-Lynne borough	3,101	3,128
Gloucester County (part)	108,672	54,521
Clayton borough	5,193	...
Deptford township (part)	22,739	16,831
East Greenwich township (part)	917	...
Elk township (part)	495	...
Glassboro borough	12,938	...
Greenwich township (part)	24	...
Mantua township (part)	7,016	3,016
National Park borough	3,730	3,380
Pitman borough	10,257	...
Washington township (part)	9,947	694

Component Parts	1970	1960
PHILADELPHIA (PA.-N.J.) URBANIZED AREA--Con.		
Gloucester County (part)--Con.		
Wenonah borough	2,364	2,100
West Deptford township (part)	11,853	9,373
Westville borough	5,170	4,951
Woodbury city	12,408	12,453
Woodbury Heights borough	3,621	1,723
TRENTON (N.J.-PA.) URBANIZED AREA		
The area	274,148	242,401
Trenton city	104,638	114,167
Outside central city	169,510	128,234
The area is defined as follows:		
In New Jersey	242,673	226,563
Burlington County (part)	10,551	[6]9,575
Bordentown city	4,490	4,974
Bordentown township (part)	6,061	4,018
Mercer County (part)	232,122	216,988
Ewing township (part)	31,267	26,628
Hamilton township (part)	76,059	65,035
Mercerville-Hamilton Square (U)	24,465	...
White Horse-Yardville (U)	18,680	...
Hopewell township (part)	908	...
Lawrence township (part)	17,099	11,158
Pennington borough	2,151	...
Trenton city	104,638	114,167
In Pennsylvania	31,475	15,838
Bucks County (part)	31,475	15,838
Falls township (part)	5,580	...
Lower Makefield township (part)	11,970	5,777
Morrisville borough	11,309	7,790
Yardley borough	2,616	2,271
VINELAND-MILLVILLE URBANIZED AREA		
The area	73,579	([7])
Inside central cities	68,502	...
Millville (urban part)[8]	21,103	...
Vineland (urban part)[8]	47,399	...
Outside central cities	5,077	...
Atlantic County (part)	3,283	...
Buena borough	3,283	...
Cumberland County (part)	68,502	...
Millville city (part)	21,103	...
Vineland city	47,399	...
Gloucester County (part)	1,487	...
Newfield borough	1,487	...
Salem County (part)	307	...
Pittsgrove township (part)	307	...
WILMINGTON (DEL.-N.J.) URBANIZED AREA		
That part of the area in New Jersey[9]	21,593	17,329
Salem County (part)	21,593	17,329
Penns Grove borough	5,727	6,176
Pennsville township (part)	11,172	5,633
Pennsville Center (U)	11,014	...
Upper Penns Neck township (part)	4,694	5,520

[1]For the map and population of the entire Allentown-Bethlehem-Easton (Pa.-N.J.) Urbanized Area, see the corresponding report for Pennsylvania. [2]The Allentown-Bethlehem-Easton (Pa.-N.J.) Urbanized Area did not extend into New Jersey for the 1960 Census. [3]Revised since publication of 1960 reports. [4]Includes population (424) of Caldwell township incorporated as Fairfield borough since 1960. [5]For the map and population of the entire Philadelphia (Pa.-N.J.) Urbanized Area, see the corresponding report for Pennsylvania. [6]Includes population (583) of Fieldsboro borough not in area in 1970. [7]There was no urbanized area delineated for Vineland-Millville for the 1960 Census. [8]In 1970, portions of Millville and Vineland are classified as rural; the population counts for the rural portions are given in table 6. [9]For the map and population of the entire Wilmington (Del.-N.J.) Urbanized Area, see the corresponding report for Delaware.

Table 12. Population of Urbanized Areas, by Type of Residence: 1970—Continued

[For meaning of symbols, see text]

Urbanized Areas	Total	Central city or cities	Urban fringe: Total	Urban fringe: Places of 25,000 or more	Urban fringe: Places of 2,500 to 25,000	Urban fringe: Other territory	Percent distribution: Total	Percent distribution: Central city or cities	Percent distribution: Urban fringe: Total	Percent distribution: Urban fringe: Places of 25,000 or more	Percent distribution: Urban fringe: Places of 2,500 to 25,000	Percent distribution: Urban fringe: Other territory
All areas	6,078,372	1,146,346	4,932,026	1,416,257	1,875,112	1,640,657	100.0	18.9	81.1	23.3	30.8	27.0
Allentown-Bethlehem-Easton, Pa.-N.J.	[1]25,201	-	25,201	-	20,678	4,523	100.0	-	100.0	-	82.1	17.9
Atlantic City	134,016	47,859	86,157	-	81,102	5,055	100.0	35.7	64.3	-	60.5	3.8
New York, N.Y.-Northeastern New Jersey	4,837,265	925,347	3,911,918	1,313,706	1,411,869	1,186,343	100.0	19.1	80.9	27.2	29.2	24.5
Philadelphia, Pa.-N.J.	[1]744,045	-	744,045	102,551	293,804	347,690	100.0	-	100.0	13.8	39.5	46.7
Trenton, N.J.-Pa.	[2]242,673	104,638	138,035	-	47,635	90,400	100.0	43.1	56.9	-	19.6	37.3
Vineland-Millville	73,579	[3]68,502	5,077	-	3,283	1,794	100.0	[3]93.1	6.9	-	4.5	2.4
Wilmington, Del.-N.J.	[4]21,593	-	21,593	-	16,741	4,852	100.0	-	100.0	-	77.5	22.5

[1]Part in State only; for entire area, see table 11 of corresponding report for Pennsylvania. [2]Part in State only; for entire area, see table 11. [3]Portions of Vineland and Millville are classified as rural (see table 11). The population of the rural portions of Vineland and Millville are not included in the present table. [4]Part in State only; for entire area, see table 11 of corresponding report for Delaware.

Table 13. Population of Standard Metropolitan Statistical Areas: 1970 and 1960

[Data relate to areas as defined for 1970. For meaning of symbols, see text]

Component Parts	1970	1960	Change: Number	Change: Percent
ALLENTOWN-BETHLEHEM-EASTON, PA.-N.J. SMSA				
That part of the area in New Jersey	73,879	63,220	10,659	16.9
Warren County, N.J.	73,879	63,220	10,659	16.9
ATLANTIC CITY SMSA				
The area (Atlantic County)	175,043	160,880	14,163	8.8
Atlantic City city	47,859	59,544	-11,685	-19.6
Outside central city	127,184	101,336	25,848	25.5
JERSEY CITY SMSA				
The area (Hudson County)	609,266	610,734	-1,468	-0.2
Jersey City city	260,545	276,101	-15,556	-5.6
Outside central city	348,721	334,633	14,088	4.2
NEWARK SMSA				
The area	1,856,556	1,689,420	167,136	9.9
Newark city	382,417	405,220	-22,803	-5.6
Outside central city	1,474,139	1,284,200	189,939	14.8
The area is defined as follows:				
Essex County	929,986	923,545	6,441	0.7
Morris County	383,454	261,620	121,834	46.6
Union County	543,116	504,255	38,861	7.7
PATERSON-CLIFTON-PASSAIC SMSA				
The area	1,358,784	1,186,873	171,921	14.5
Inside central cities	282,385	279,710	2,675	1.0
Clifton	82,437	82,084	353	0.4
Passaic	55,124	53,963	1,161	2.2
Paterson	144,824	143,663	1,161	0.8
Outside central cities	1,076,409	907,163	169,246	18.7
PATERSON-CLIFTON-PASSAIC SMSA--Con.				
The area is defined as follows:				
Bergen County	898,012	780,255	117,757	15.1
Passaic County	460,782	406,618	54,164	13.3
PHILADELPHIA, PA.-N.J. SMSA				
That part of the area in New Jersey	952,104	751,374	200,730	26.7
Burlington County, N.J.	323,132	224,499	98,633	43.9
Camden County, N.J.	456,291	392,035	64,256	16.4
Gloucester County, N.J.	172,681	134,840	37,841	28.1
TRENTON SMSA				
The area (Mercer County)	303,968	266,392	37,576	14.1
Trenton city	104,638	114,167	-9,529	-8.3
Outside central city	199,330	152,225	47,105	30.9
VINELAND-MILLVILLE-BRIDGETON SMSA				
The area (Cumberland County)	121,374	106,850	14,524	13.6
Inside central cities	88,937	77,747	11,190	14.4
Bridgeton	20,435	20,966	-531	-2.5
Millville (urban part)[1]	21,103	19,096	2,007	10.5
Vineland (urban part)[1]	47,399	37,685	9,714	25.8
Outside central cities[1]	32,437	29,103	3,334	11.5
WILMINGTON, DEL.-N.J.-MD. SMSA				
That part of the area in New Jersey	60,346	58,711	1,635	2.8
Salem County, N.J.	60,346	58,711	1,635	2.8

[1]In 1970, portions of Millville and Vineland are classified as rural. The rural population counts for Millville and Vineland (given separately in table 6) are included here in the category "Outside central cities."

Table 13a. Population of New York, N.Y.-Northeastern New Jersey Standard Consolidated Area: 1970 and 1960

[For meaning of symbols, see text]

Component Area	1970	1960	Increase	
			Number	Percent
The area	16,178,700	14,759,429	1,419,271	9.6
New York, N.Y., SMSA	11,571,899	10,694,633	877,266	8.2
Newark, N.J., SMSA	1,856,556	1,689,420	167,136	9.9
Jersey City, N.J., SMSA	609,266	610,734	-1,468	-0.2
Paterson-Clifton-Passaic, N.J., SMSA	1,358,794	1,186,873	171,921	14.5
Middlesex County, N.J.	583,813	433,856	149,957	34.6
Somerset County, N.J.	198,372	143,913	54,459	37.8

Table 14. Population of Standard Metropolitan Statistical Areas, by Type of Residence: 1970

[For meaning of symbols, see text]

Urban and Rural	Total		Urban			Rural			
	Number	Percent	Total	Central city or cities	Other urban	Total	Places of 1,000 to 2,500	Places less than 1,000	Other rural
POPULATION									
The State	7,168,164	100.0	6,373,405	1,166,781	5,206,624	794,759	72,412	14,090	708,257
Inside SMSA's	5,511,330	76.9	5,118,883	1,166,781	3,952,102	392,447	26,013	3,372	363,062
Allentown-Bethlehem-Easton, Pa.-N.J.	[1]73,879	1.0	43,257	-	43,257	30,622	1,411	-	29,211
Atlantic City	175,043	2.4	141,893	47,859	94,034	33,150	3,039	1,383	28,728
Jersey City	609,266	8.5	609,266	260,545	348,721	-	-	-	-
Newark	1,856,556	25.9	1,789,013	382,417	1,406,596	67,543	7,592	-	59,951
Paterson-Clifton-Passaic	1,358,794	19.0	1,338,360	282,385	1,055,975	20,434	1,505	-	18,929
Philadelphia, Pa.-N.J.	[1]952,104	13.3	820,120	-	820,120	131,984	5,079	1,416	125,489
Trenton	303,968	4.2	255,352	104,638	150,714	48,616	2,271	-	46,345
Vineland-Millville-Bridgeton	121,374	1.7	88,937	[2]88,937	-	32,437	3,524	573	[2]28,340
Wilmington, Del.-N.J.-Md.	[3]60,346	0.8	32,685	-	32,685	27,661	1,592	-	26,069
Outside SMSA's	1,656,834	23.1	1,254,522	-	1,254,522	402,312	46,399	10,718	345,195
PERCENT DISTRIBUTION									
The State	...	100.0	88.9	16.3	72.6	11.1	1.0	0.2	9.9
Inside SMSA's	...	100.0	92.9	21.2	71.7	7.1	0.5	0.1	6.6
Allentown-Bethlehem-Easton, Pa.-N.J.	...	100.0	58.6	-	58.6	41.4	1.9	-	39.5
Atlantic City	...	100.0	81.1	27.3	53.7	18.9	1.7	0.8	16.4
Jersey City	...	100.0	100.0	42.8	57.2	-	-	-	-
Newark	...	100.0	96.4	20.6	75.8	3.6	0.4	-	3.2
Paterson-Clifton-Passaic	...	100.0	98.5	20.8	77.7	1.5	0.1	-	1.4
Philadelphia, Pa.-N.J.	...	100.0	86.1	-	86.1	13.9	0.5	0.1	13.2
Trenton	...	100.0	84.0	34.4	49.6	16.0	0.7	-	15.2
Vineland-Millville-Bridgeton	...	100.0	73.3	[2]73.3	-	26.7	2.9	0.5	[2]23.3
Wilmington, Del.-N.J.-Md.	...	100.0	54.2	-	54.2	45.8	2.6	-	43.2
Outside SMSA's	...	100.0	75.7	-	75.7	24.3	2.8	0.6	20.8

[1]Part in State only; for entire area, see table 13 of corresponding report for Pennsylvania. [2]Portions of Vineland and Millville are classified as rural and are included here in the category "Other rural territory" for the Vineland-Millville-Bridgeton area. The rural population counts for Vineland and Millville are given in table 6. [3]Part in State only; for entire area see table 13 of corresponding report for Delaware.

Table 15. Population of Congressional Districts: 1970

[For meaning of symbols, see text]

Urban and Rural	Total	Urban	Rural	Percent	
				Urban	Rural
CONGRESSIONAL DISTRICT:					
First	483,518	415,762	67,756	86.0	14.0
Second	416,317	300,180	116,137	72.1	27.9
Third	555,706	436,609	119,097	78.6	21.4
Fourth	525,093	339,378	185,715	64.6	35.4
Fifth	581,826	467,673	114,153	80.4	19.6
Sixth	629,444	478,872	150,572	76.1	23.9
Seventh	465,716	462,783	2,933	99.4	0.6
Eighth	460,782	443,281	17,501	96.2	3.8
Ninth	432,296	432,296	-	100.0	-
Tenth	439,300	439,300	-	100.0	-
Eleventh	383,429	383,429	-	100.0	-
Twelfth	467,196	467,196	-	100.0	-
Thirteenth	392,821	392,821	-	100.0	-
Fourteenth	399,622	399,622	-	100.0	-
Fifteenth	535,098	514,203	20,895	96.1	3.9

NEW JERSEY

COUNTY MAP FINDING GUIDE

This list presents the reference coordinates for each county on the map on page 3 and on the county subdivision maps, as well as the map section numbers for the latter.

COUNTY	MAP SEC	MAP REF
Atlantic	4	I–4
Bergen	1	B–6
Burlington	3	G–4
Camden	3	H–3
Cape May	4	K–4
Cumberland	4	J–3
Essex	1	C–6
Gloucester	4	I–2
Hudson	1	D–7
Hunterdon	2	D–4
Mercer	2	F–3
Middlesex	2	E–5
Monmouth	2	F–5
Morris	1	B–5
Ocean	3	G–5
Passaic	1	B–6
Salem	4	I–1
Somerset	2	D–4
Sussex	1	A–4
Union	1	D–6
Warren	1	B–3

County Subdivisions/Townships and Places

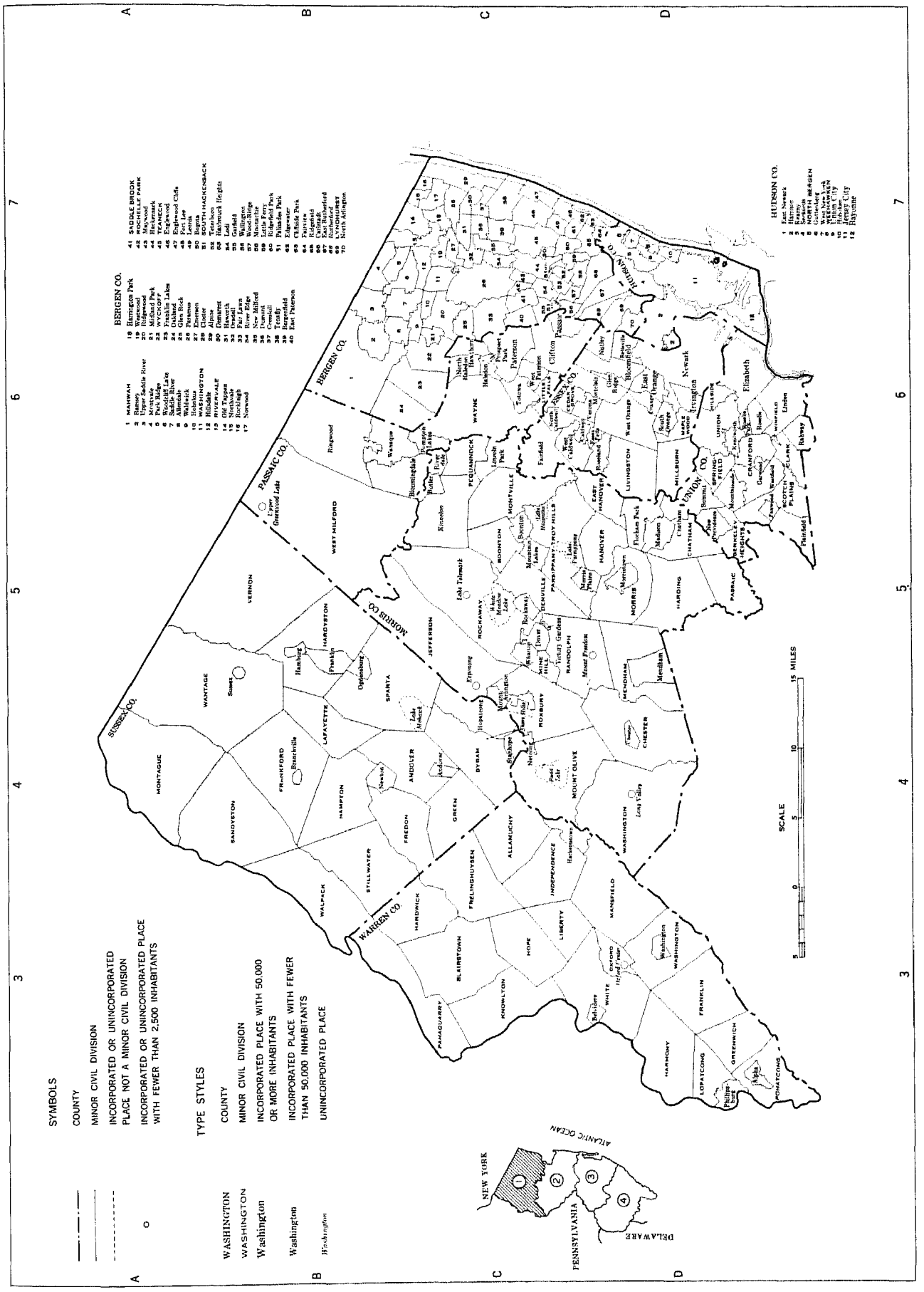

County Subdivisions/Townships and Places

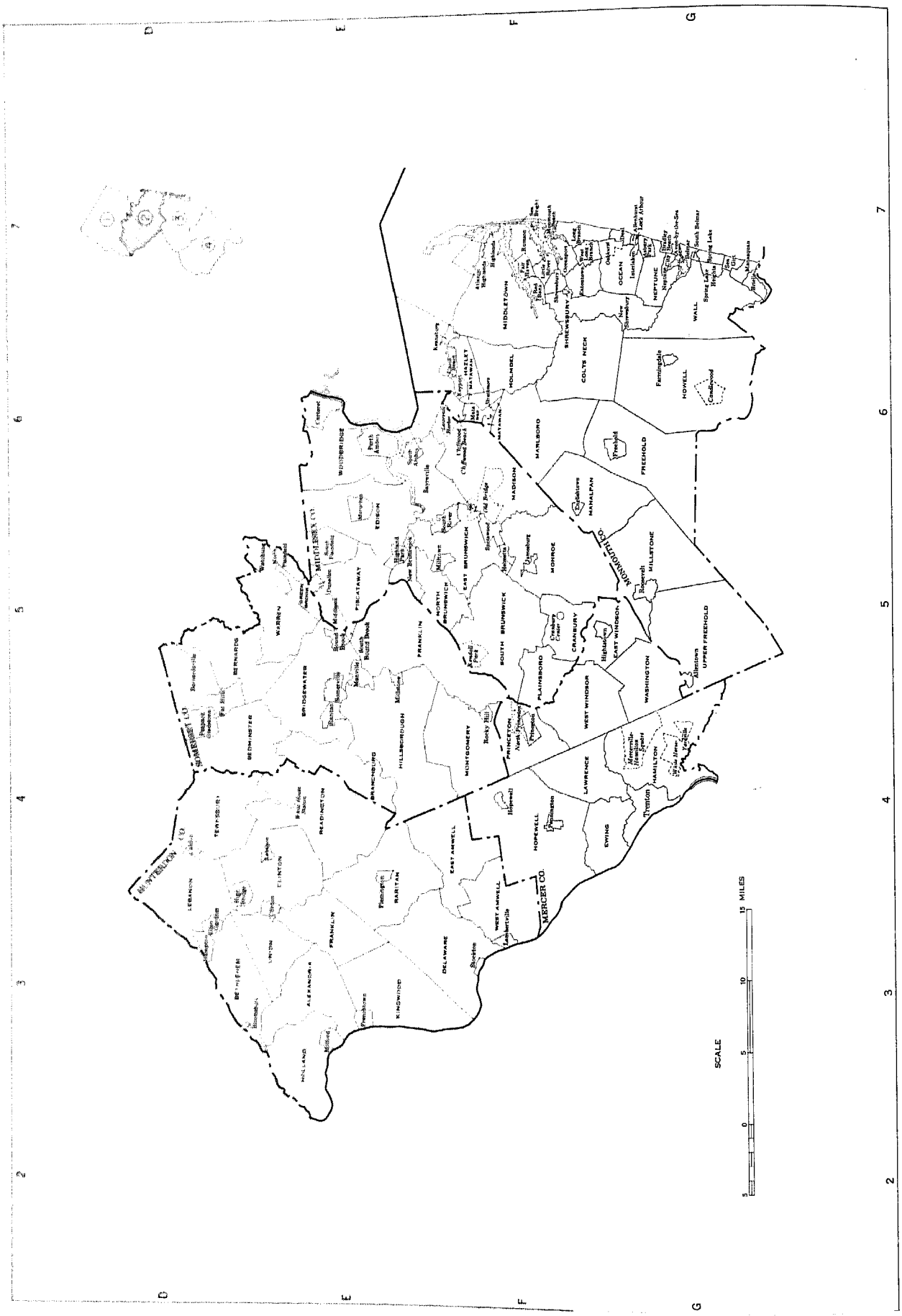

County Subdivisions/Townships and Places

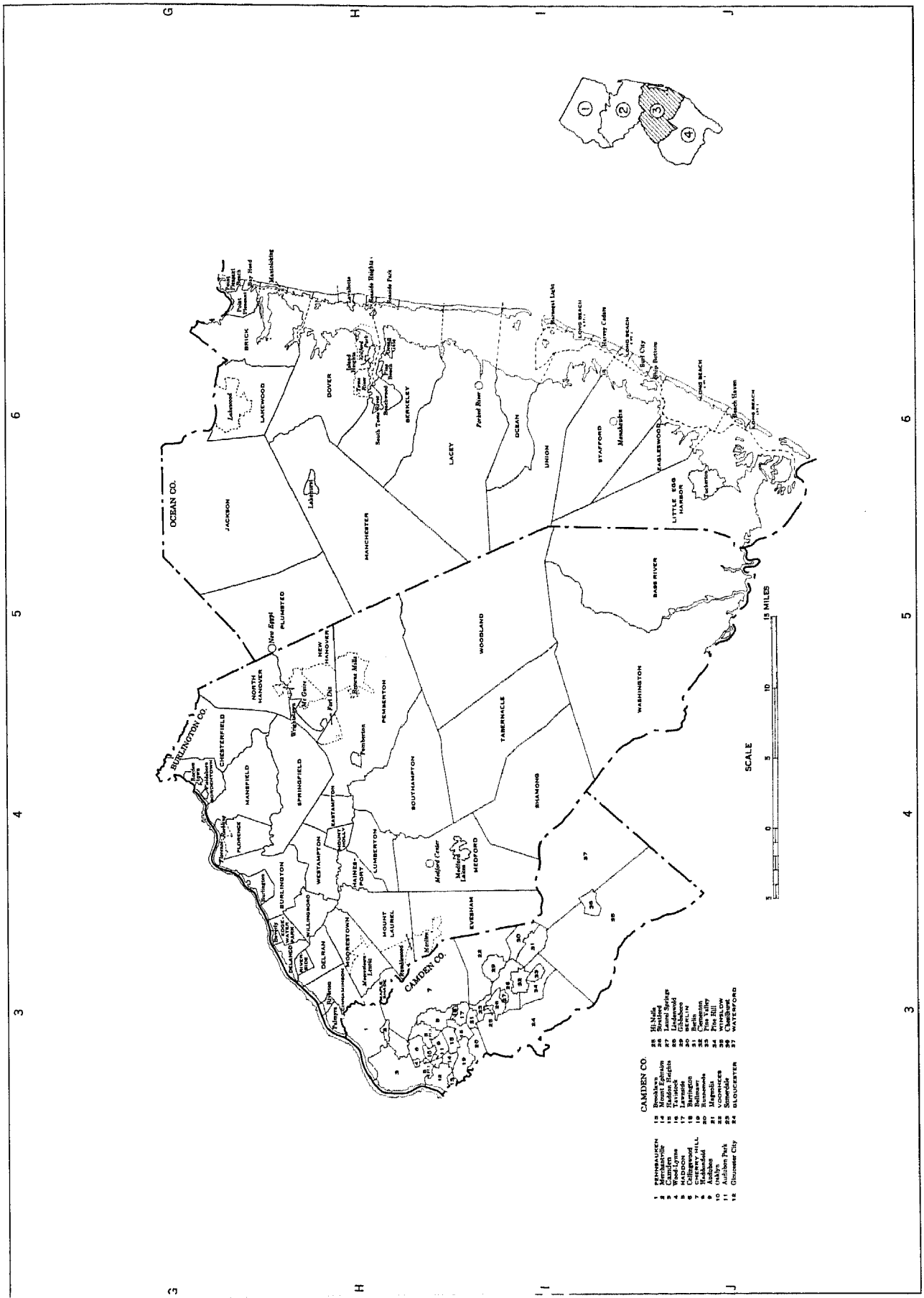

County Subdivisions/Townships and Places

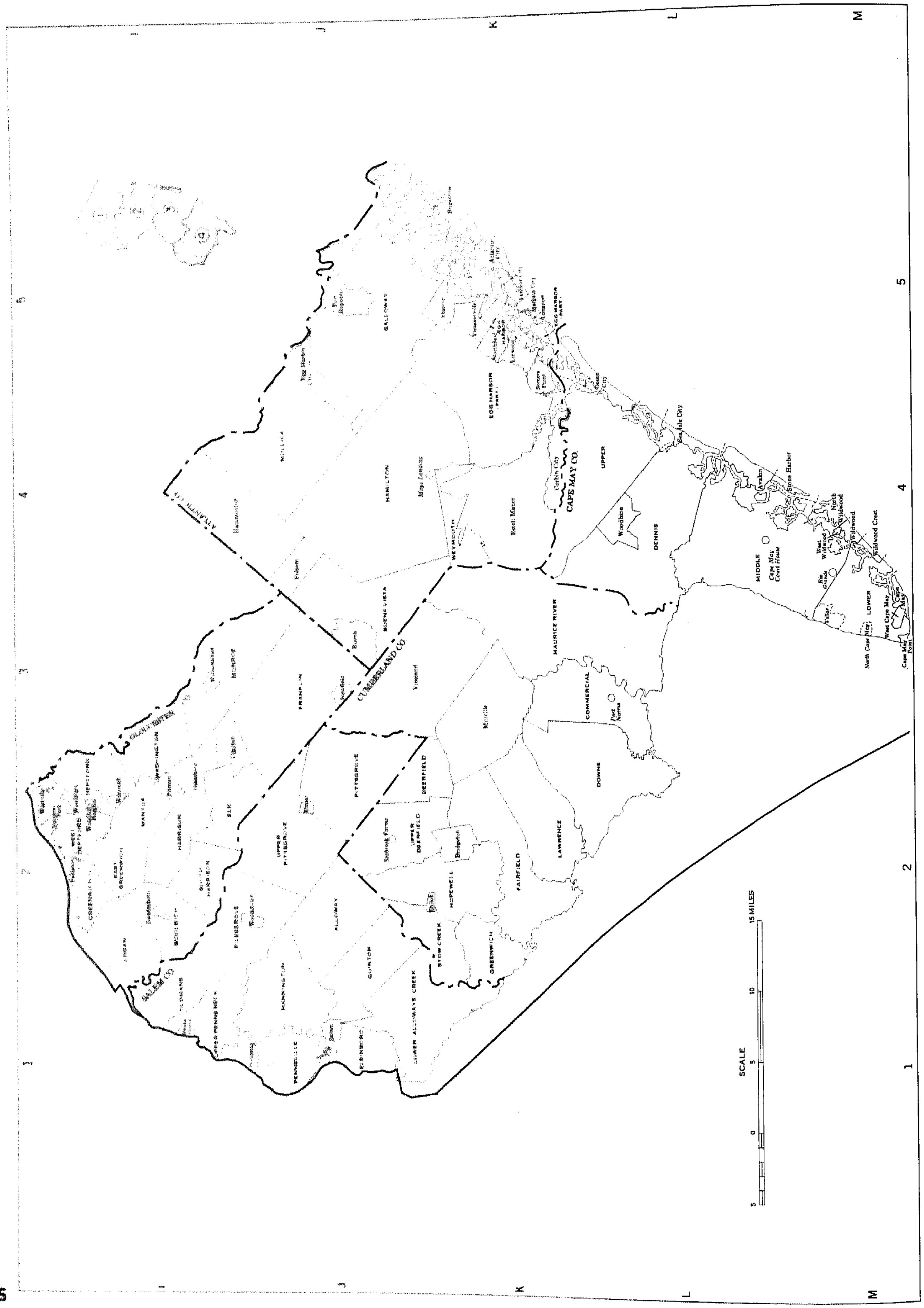

NEW JERSEY

Urbanized Areas

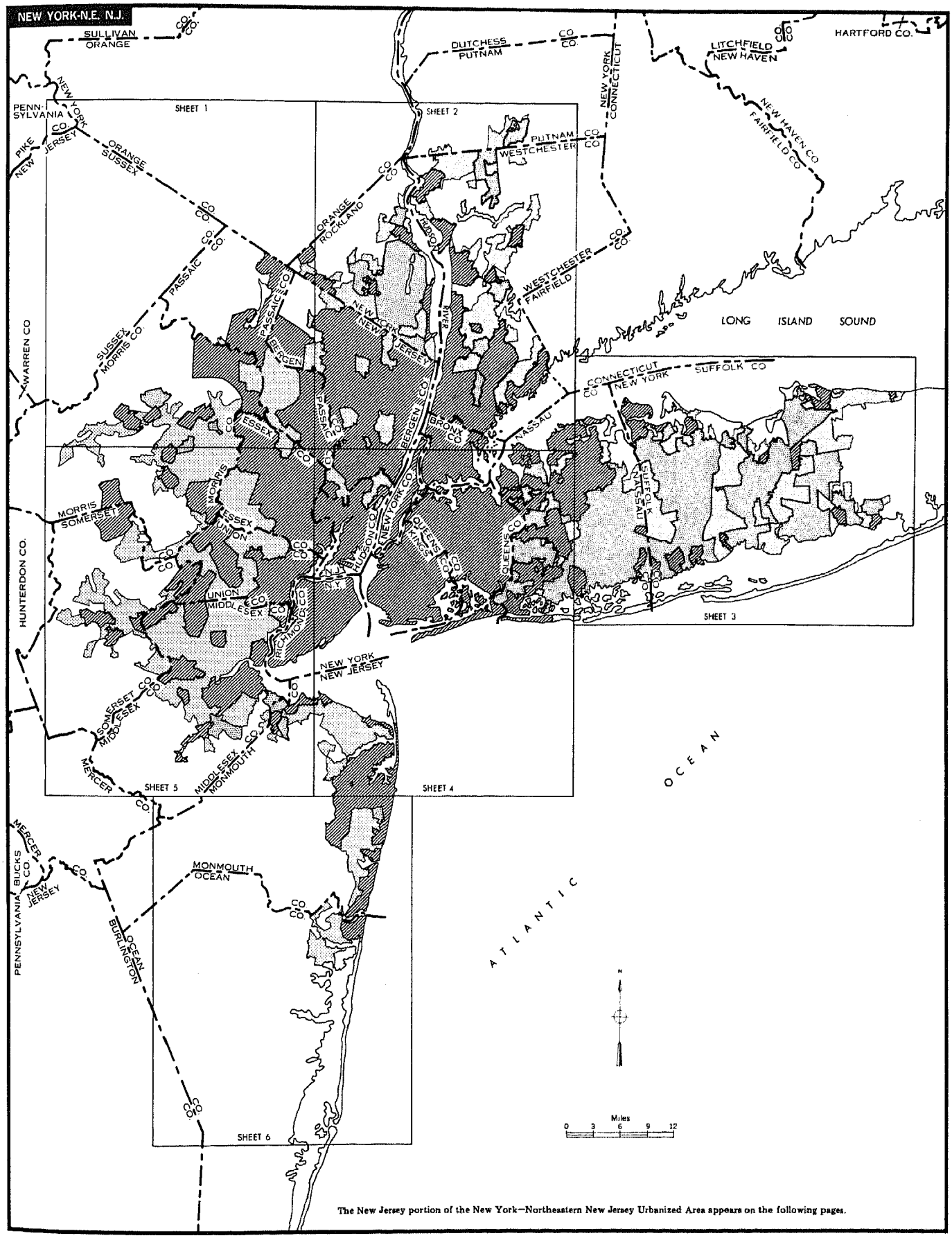

The New Jersey portion of the New York—Northeastern New Jersey Urbanized Area appears on the following pages.

NEW JERSEY

Urbanized Areas

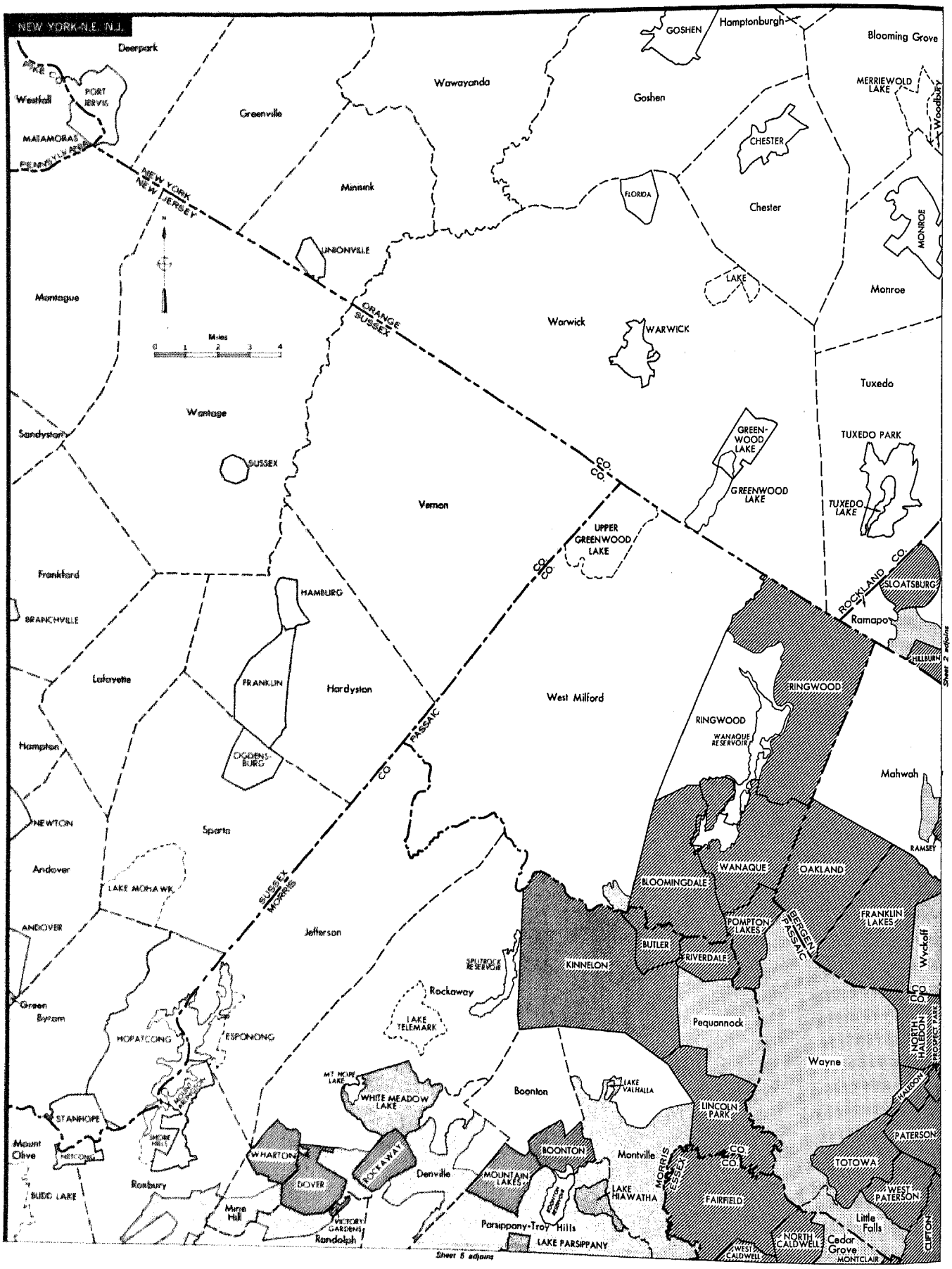

NEW JERSEY

Urbanized Areas

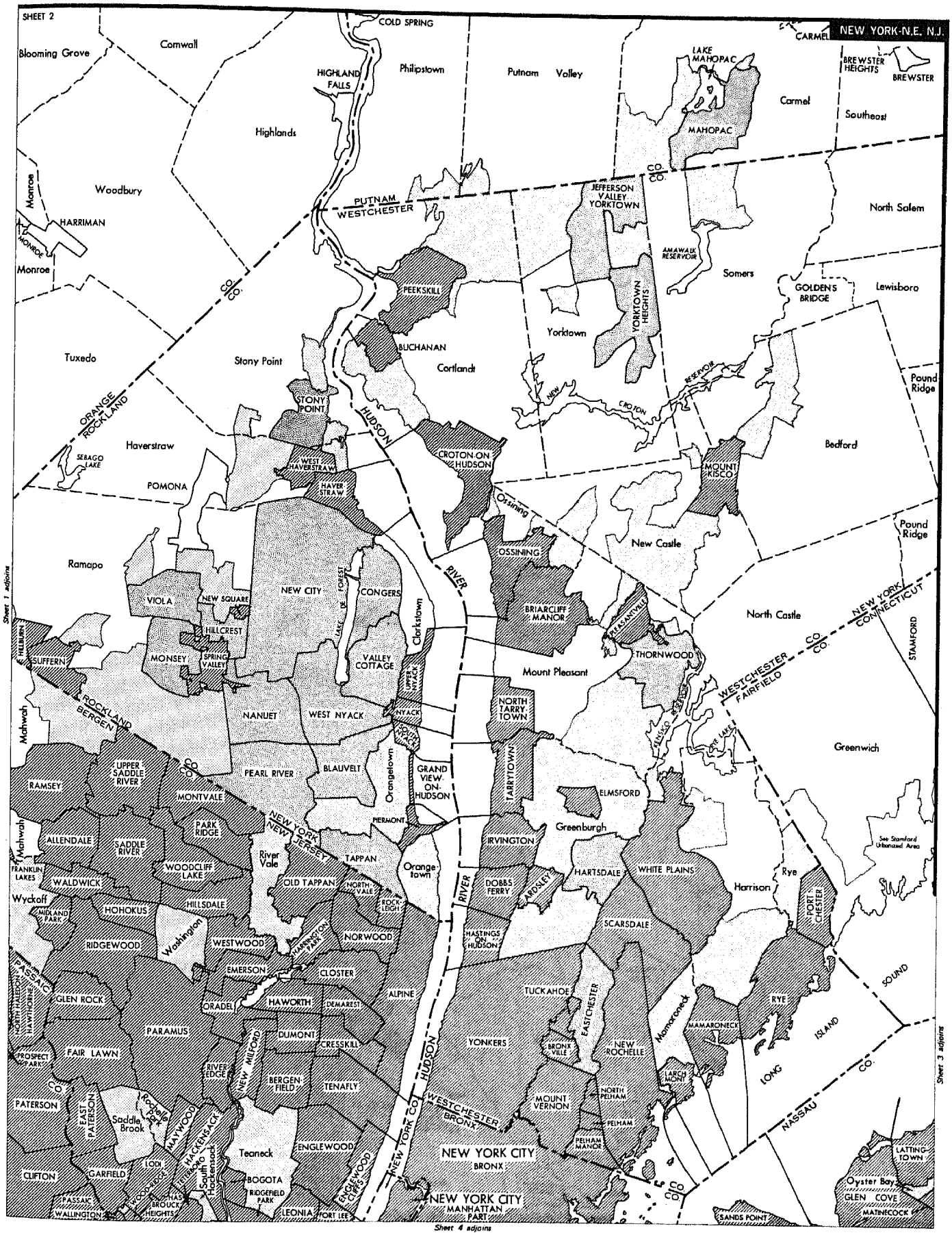

Urbanized Areas

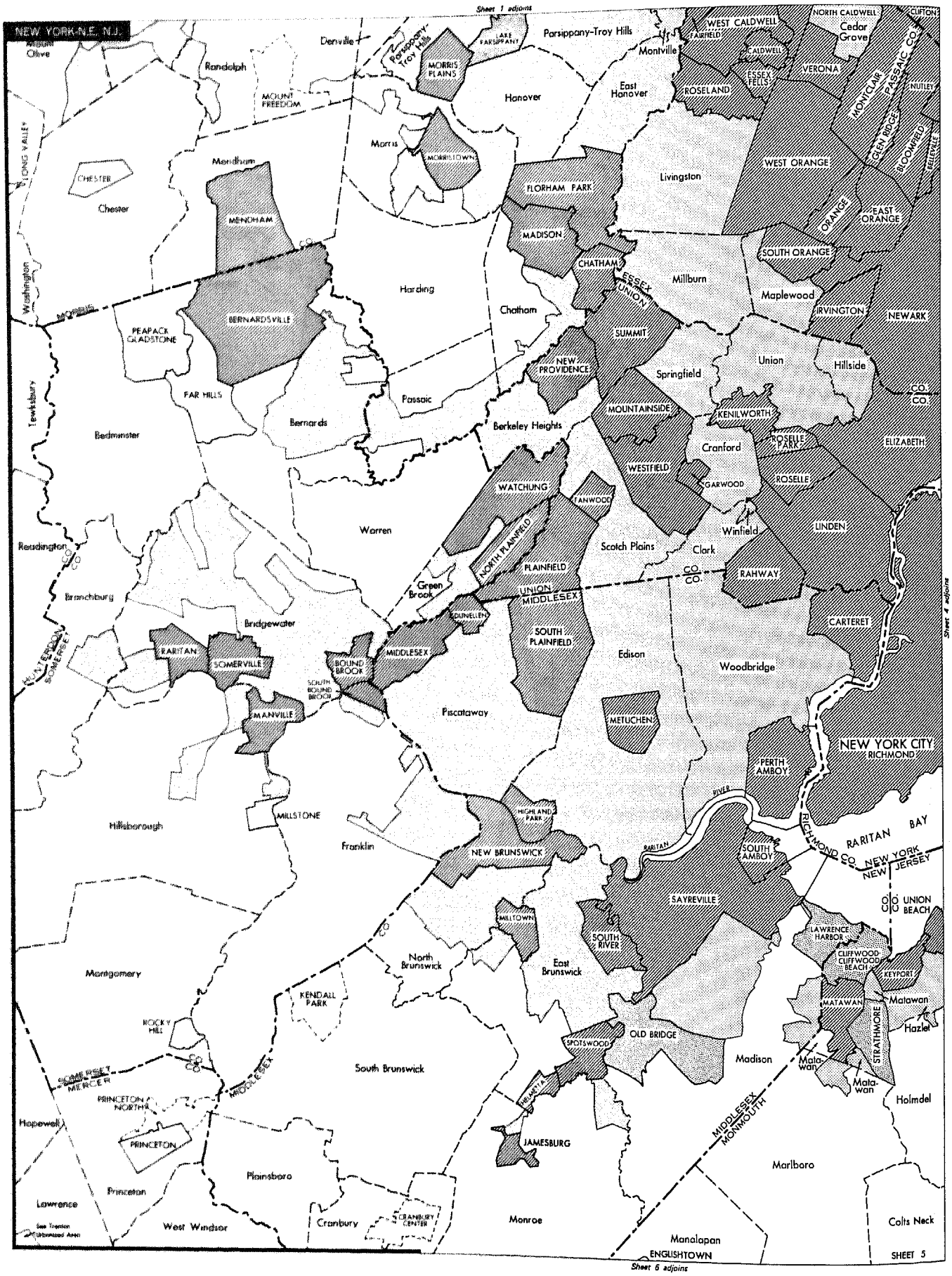

NEW JERSEY

Urbanized Areas

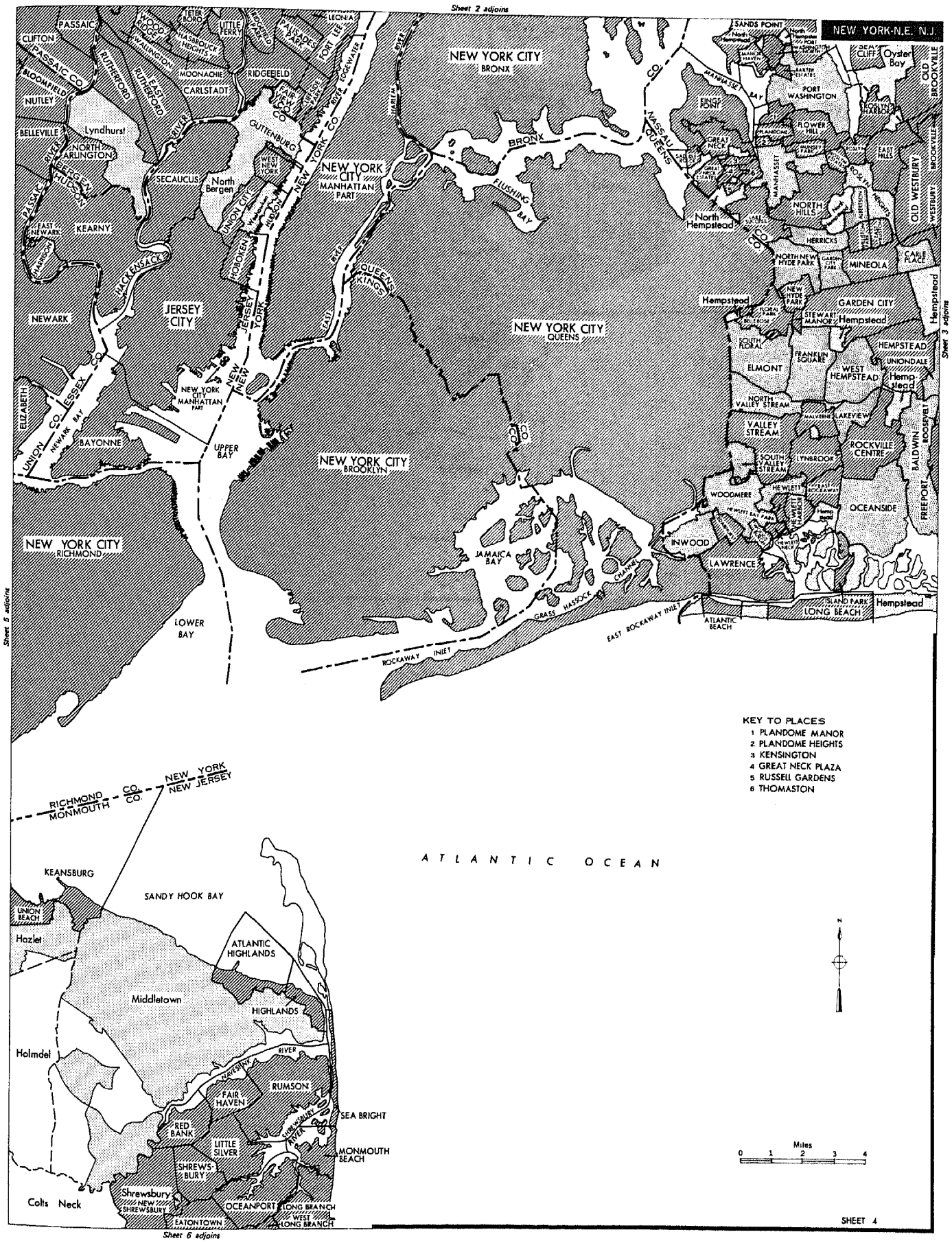

NEW JERSEY

Urbanized Areas

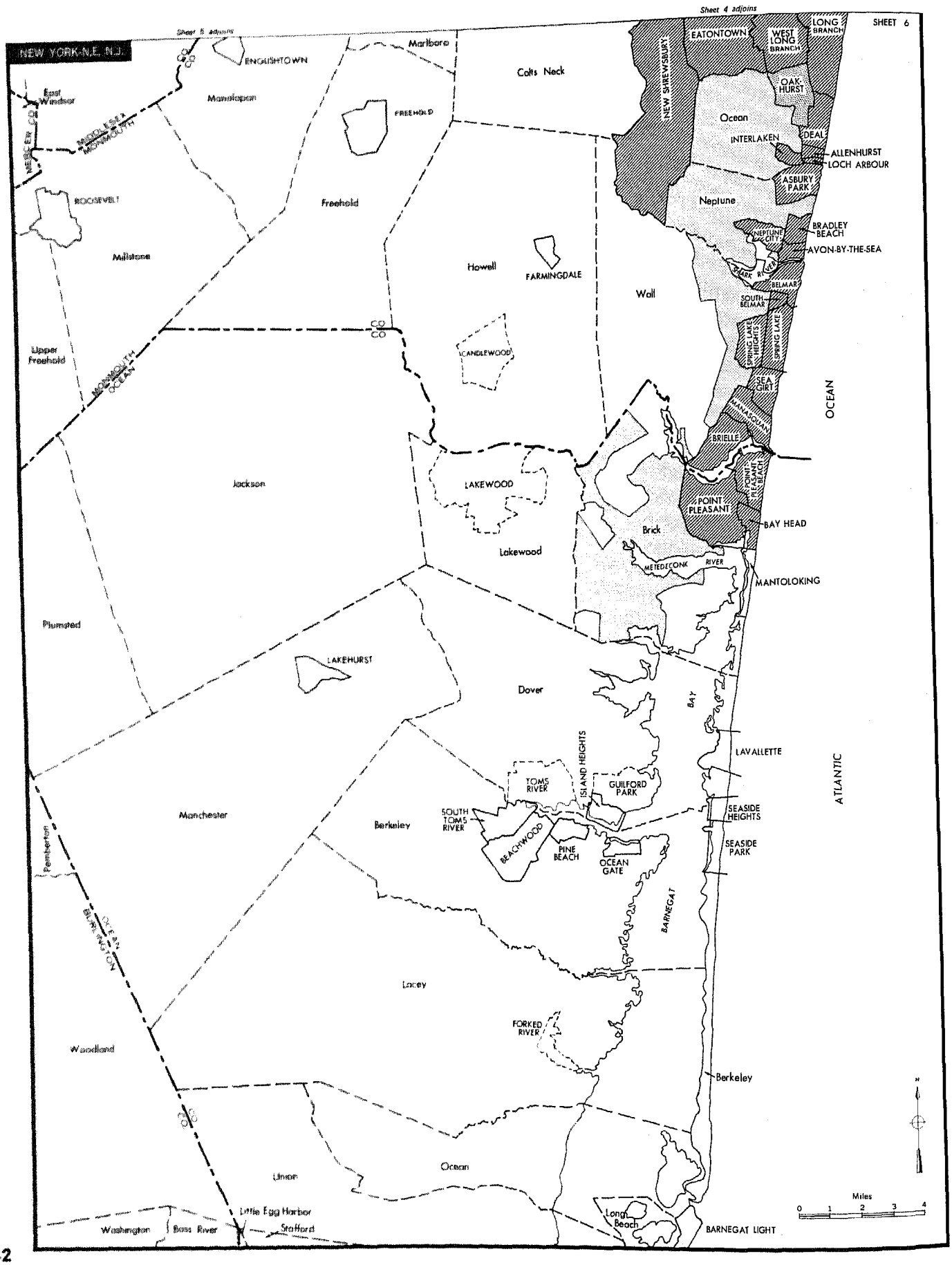

NEW JERSEY

Urbanized Areas

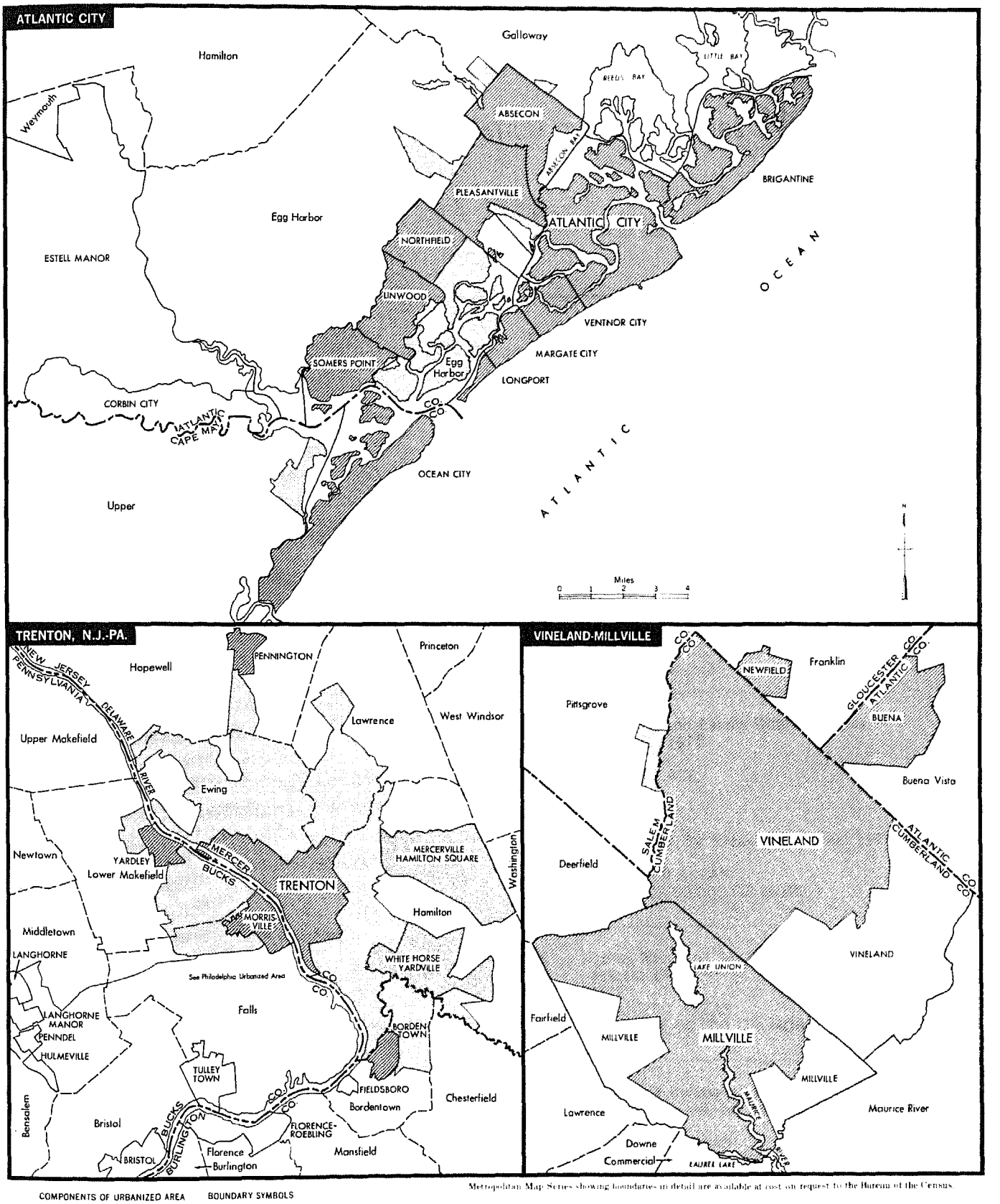

Metropolitan Map Series showing boundaries in detail are available at cost on request to the Bureau of the Census.

COMPONENTS OF URBANIZED AREA
- Incorporated Places
- Unincorporated Places
- Unincorporated Area

BOUNDARY SYMBOLS
- State
- County
- Minor Civil Division
- Incorporated Place
- Unincorporated Place Outside Urbanized Area

Note: Millville, Ringwood, and Vineland are "extended cities," see text.

498-732 O - 73 - 4